APPENDIX B

FACILITY LOCATION MAPS

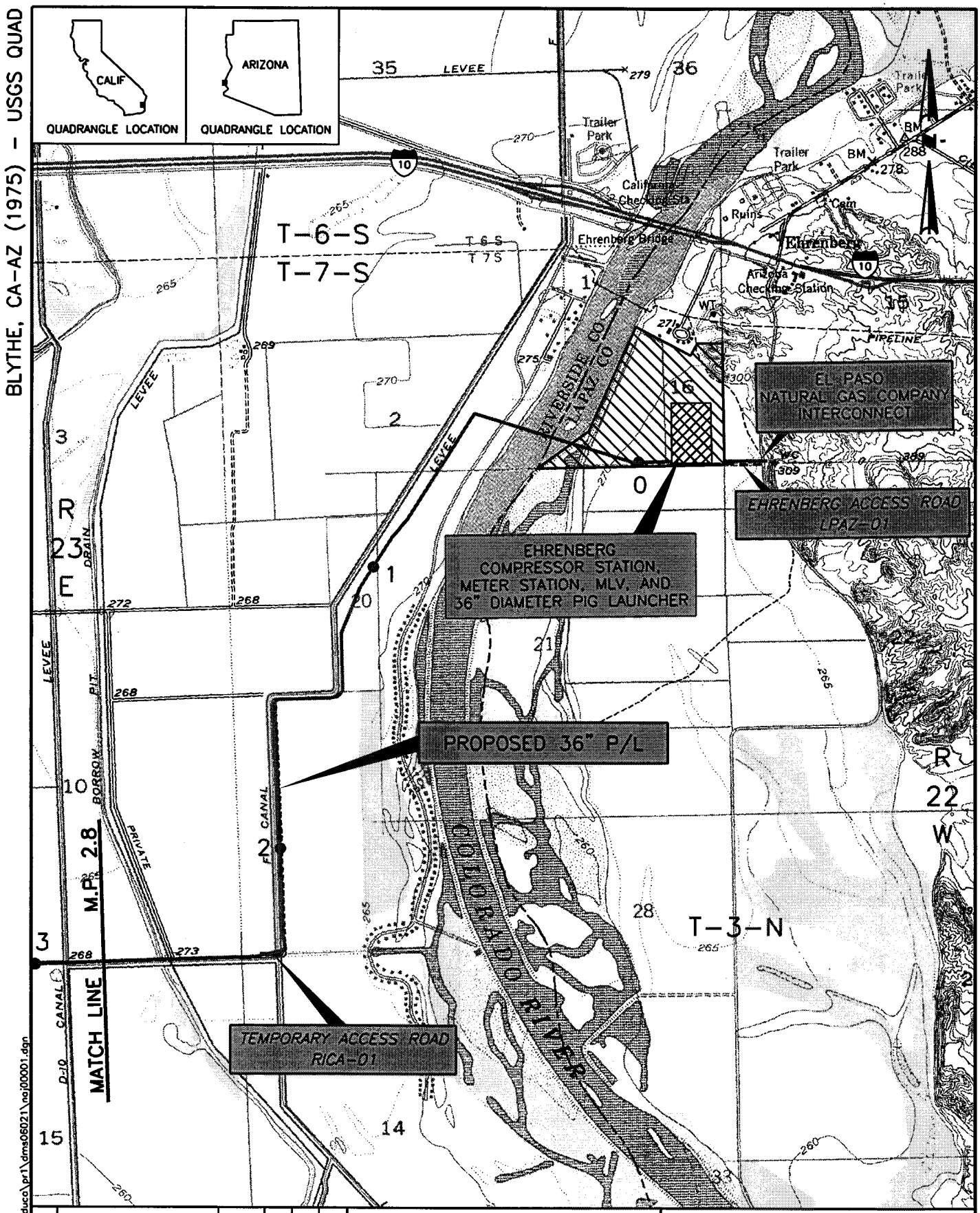

REV:	DESCRIPTION	DATE	DRN	CHK	APPR
2	Move Comp. Sta. & Interconnect	4/30/01	PAD	MA	
1	Revised Title Block/ Legend	3/15/01	RPD	MA	GCB

DRN BY: PAD | DATE 08/07/00 | APPR BY: GCB | DATE 08/08/00

0 1000 2000 4000

BAR SCALE

05/29/01

D:\paduco\pr1\dms06021\naj00001.dgn

Refer to appendix C for temporary extra workspace and access road details.

Sheet 1 of 29

La Paz Co., AZ & Riverside Co., CA

North Baja Pipeline, LLC
North Baja Pipeline Project
Facility Locations

DWG. NO. NBA-J00-001 | REV. NO. 2

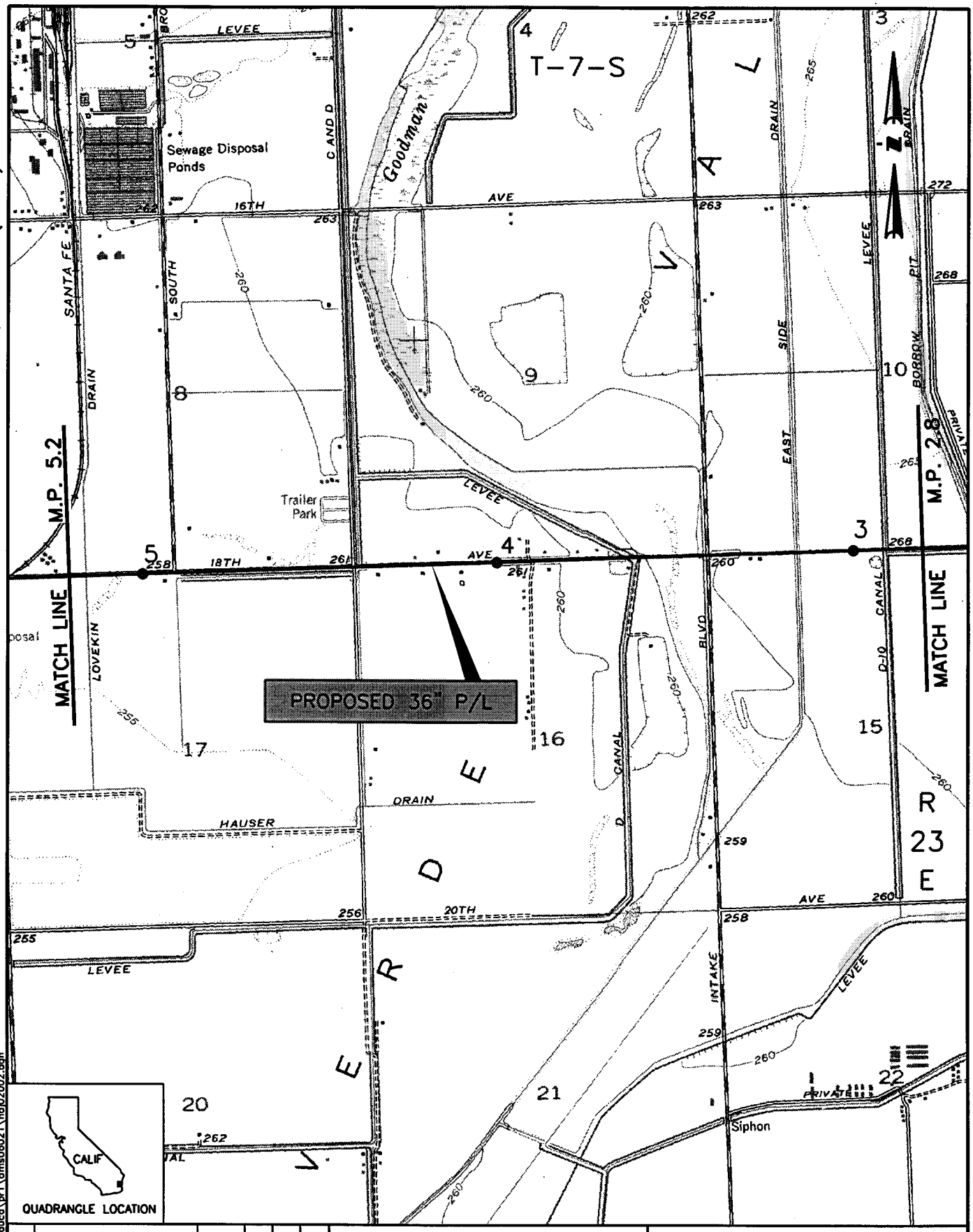

REV:	DESCRIPTION	DATE	DRN	CHK	APPR
1	Revised Title Block/ Legend	3/15/01	RPD	MA	GCB

DRN BY: PAD | DATE 08/07/00 | APPR BY: GCB | DATE 08/08/00

Refer to appendix C for temporary extra workspace and access road details.

Sheet 2 of 29

Riverside Co. California

North Baja Pipeline, LLC
North Baja Pipeline Project
Facility Locations

DWG. NO. NBA-J02-002 | REV. NO. 1

BLYTHE, CA–AZ (1975) & RIPLEY, CA (1975) – USGS QUADS

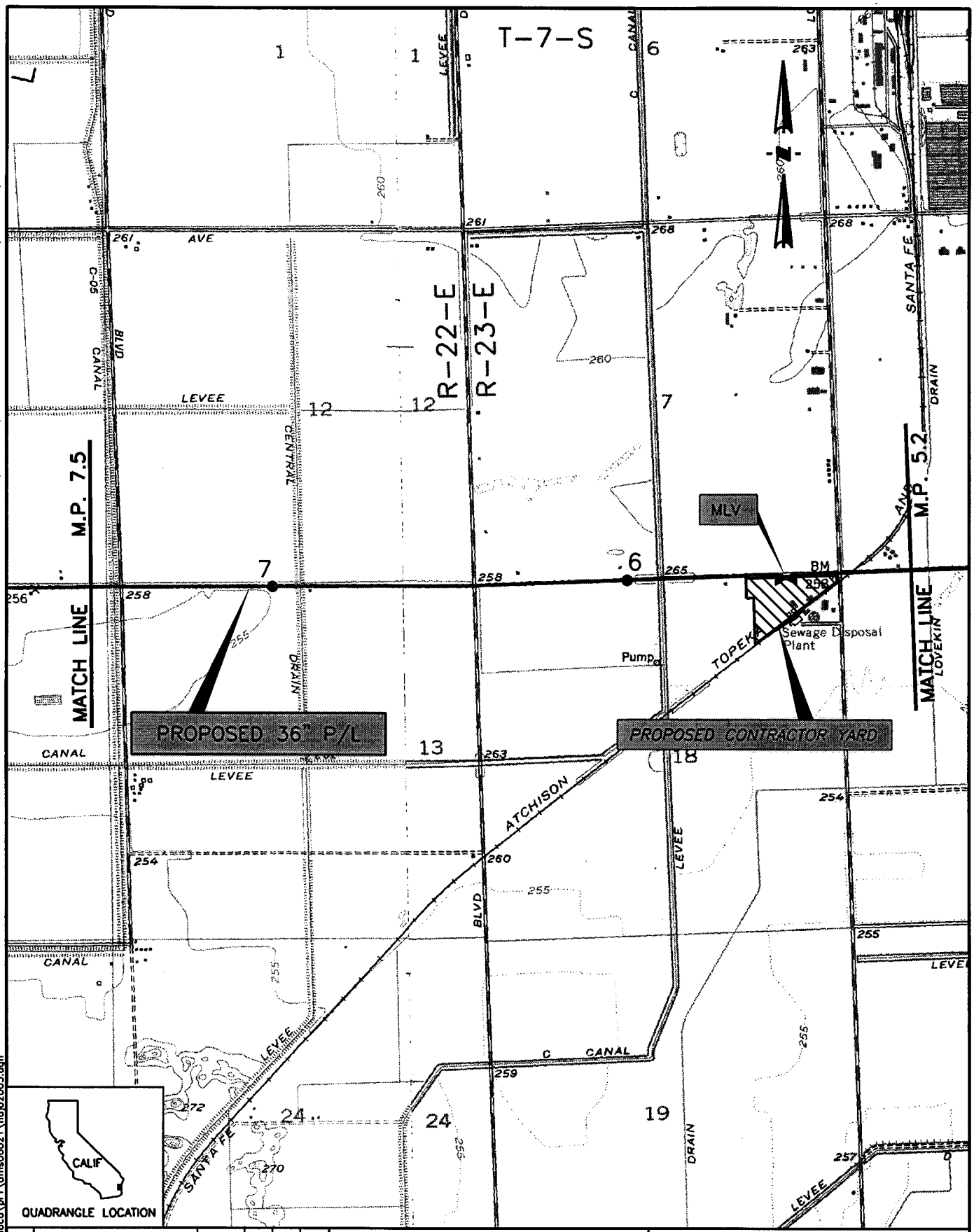

QUADRANGLE LOCATION

CALIF

d:\poduco\pr1\dms06021\nol02003.dgn

REV:	DESCRIPTION	DATE	DRN	CHK	APPR
1	Revised Title Block/ Legend	3/15/01	RPD	MA	GCB

DRN BY: PAD | DATE 08/07/00 | APPR BY: GCB | DATE 08/08/00

0 1000 2000 4000

BAR SCALE

03/21/01

Refer to appendix C for temporary extra workspace and access road details.

Sheet 3 of 29

Riverside Co. California

North Baja Pipeline, LLC
North Baja Pipeline Project
Facility Locations

DWG. NO. NBA-J02-003 | REV. NO. 1

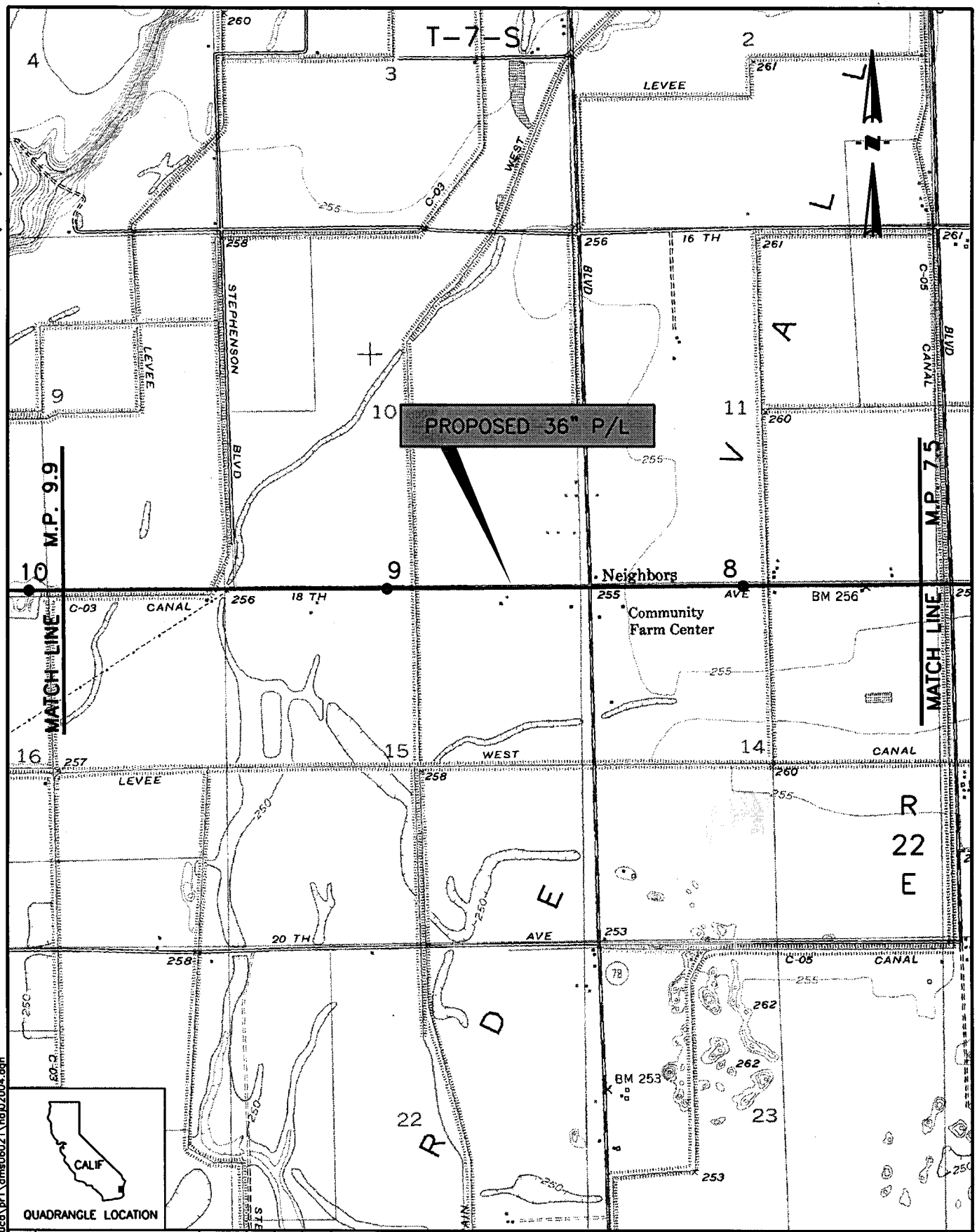

d:\paduca\pr1\dms06021\noj02004.dgn

03/21/01

REV:	DESCRIPTION	DATE	DRN	CHK	APPR
1	Revised Title Block/ Legend	3/15/01	RPD	MA	GCB

DRN BY: PAD | DATE 08/07/00 | APPR BY: GCB | DATE 08/08/00

Refer to appendix C for temporary extra workspace and access road details.

Sheet 4 of 29

Riverside Co. California

North Baja Pipeline, LLC
North Baja Pipeline Project
Facility Locations

DWG. NO. NBA-J02-004 | REV. NO. 1

RIPLEY, CA (1975) - USGS QUAD

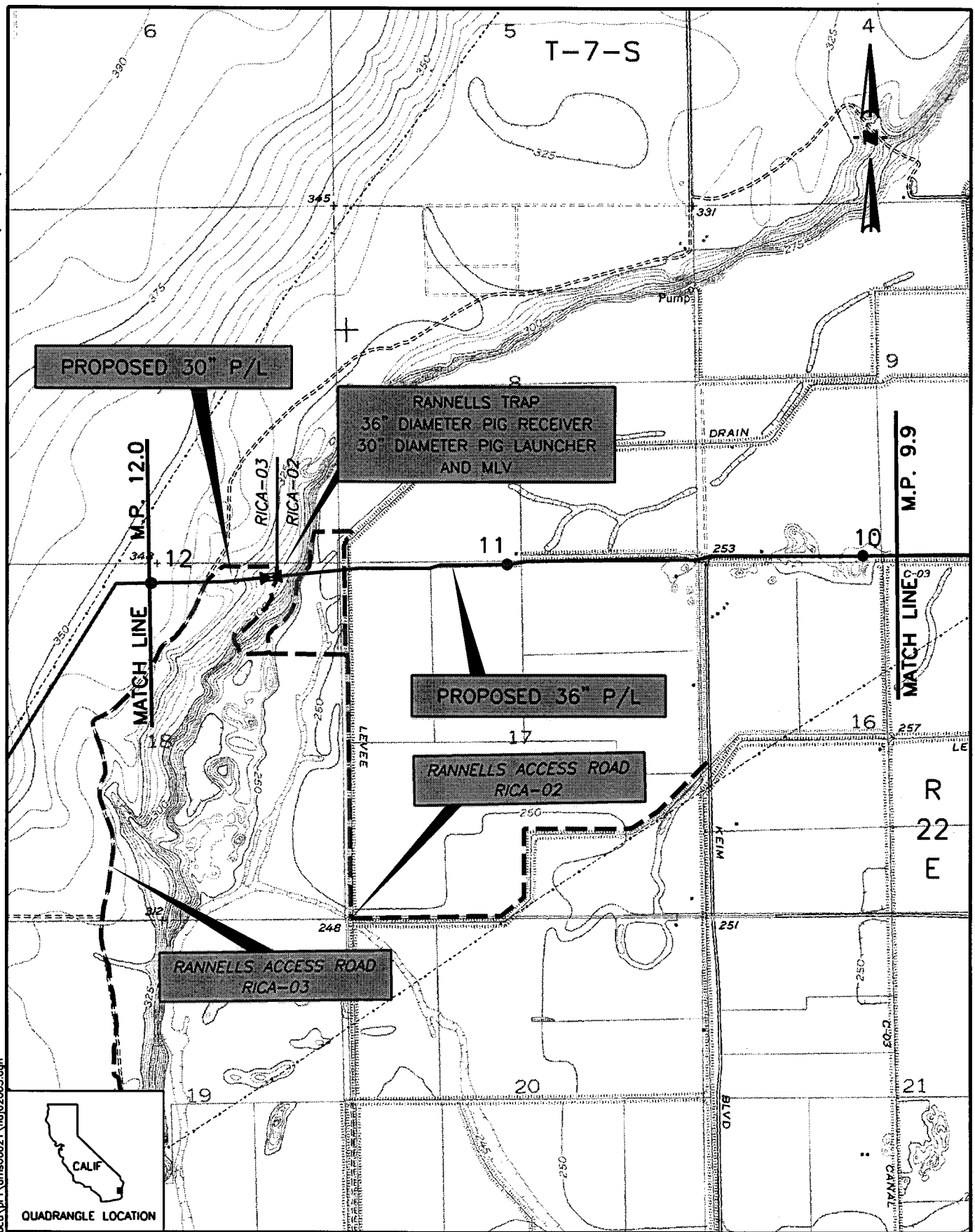

REV:	DESCRIPTION	DATE	DRN	CHK	APPR
2	Move Trap Site	4/30/01	RPD	MA	
1	Revised Title Block/ Legend	3/15/01	RPD	MA	GCB

DRN BY: PAD DATE 08/07/00 APPR BY: GCB DATE 08/08/00

0 1000 2000 4000

BAR SCALE

Refer to appendix C for temporary extra workspace and access road details.

Sheet 5 of 29

Riverside Co. California

North Baja Pipeline, LLC
North Baja Pipeline Project
Facility Locations

DWG. NO. NBA-J02-005 REV. NO. 2

D:\paduca\pr1\dms06021\naj02005.dgn

05/29/01

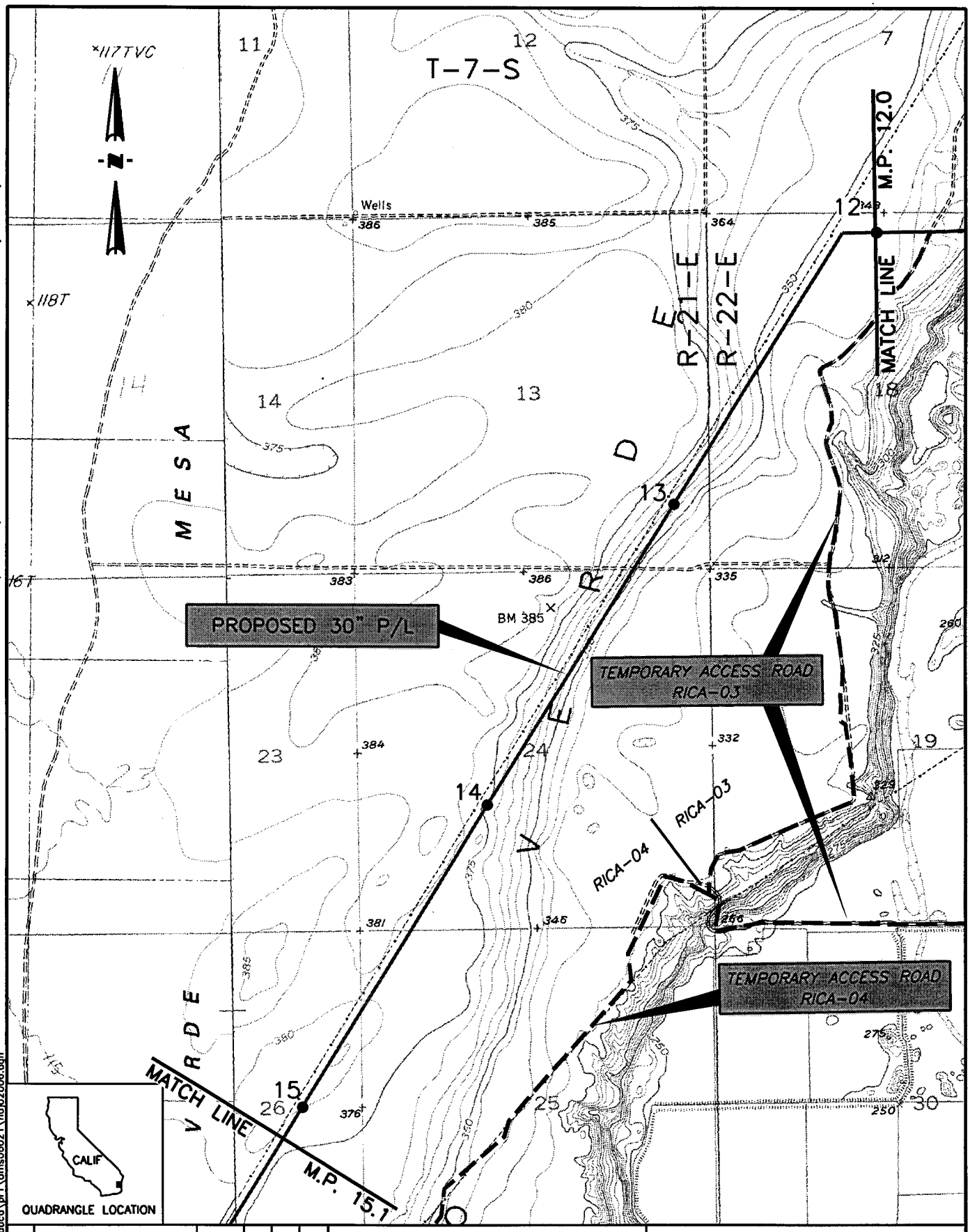

REV:	DESCRIPTION	DATE	DRN	CHK	APPR
1	Revised Title Block/ Legend	3/15/01	RPD	MA	GCB

DRN BY: PAD | DATE 08/07/00 | APPR BY: GCB | DATE 08/08/00

d:\paduco\pr1\dms05021\naj02006.dgn

03/21/01

Refer to appendix C for temporary extra workspace and access road details.

Sheet 6 of 29

Riverside Co. California

North Baja Pipeline, LLC
North Baja Pipeline Project
Facility Locations

DWG. NO. NBA-J02-006 | REV. NO. 1

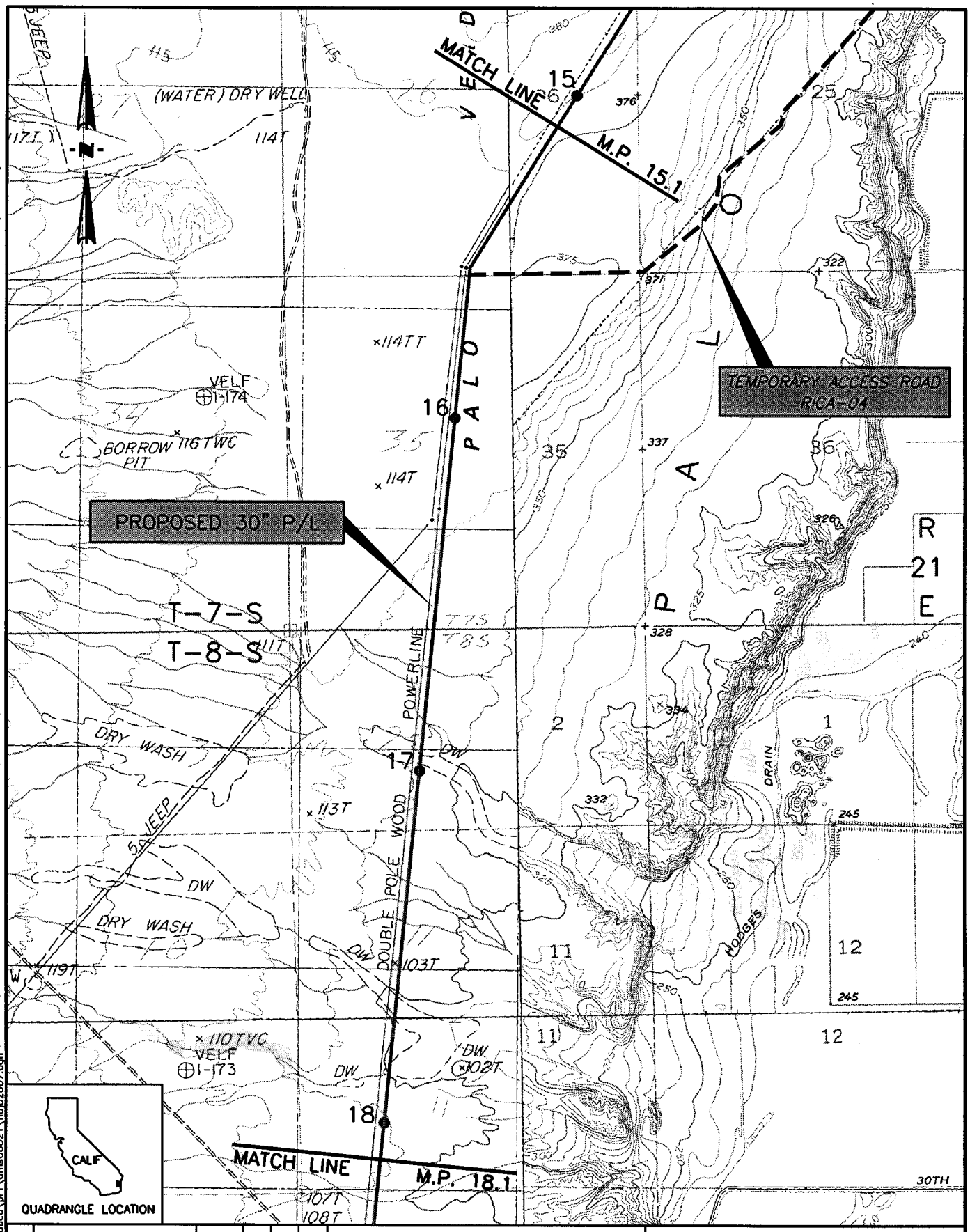

RIPLEY, CA (1975), ROOSEVELT MINE, CA (1983), THUMB PEAK, CA (1983) & PALO VERDE, CA-AZ (1975) - USGS QUADS

d:\paduca\pr1\dms06021\nad72007.dgn

REV:	DESCRIPTION	DATE	DRN	CHK	APPR
1	Revised Title Block/ Legend	3/15/01	RPD	MA	GCB

DRN BY: PAD | DATE 08/07/00 | APPR BY: GCB | DATE 08/08/00

0 1000 2000 4000

BAR SCALE

03/21/01

Refer to appendix C for temporary extra workspace and access road details.

Sheet 7 of 29

Riverside Co. California

North Baja Pipeline, LLC
North Baja Pipeline Project
Facility Locations

DWG. NO. NBA-J02-007 | REV. NO. 1

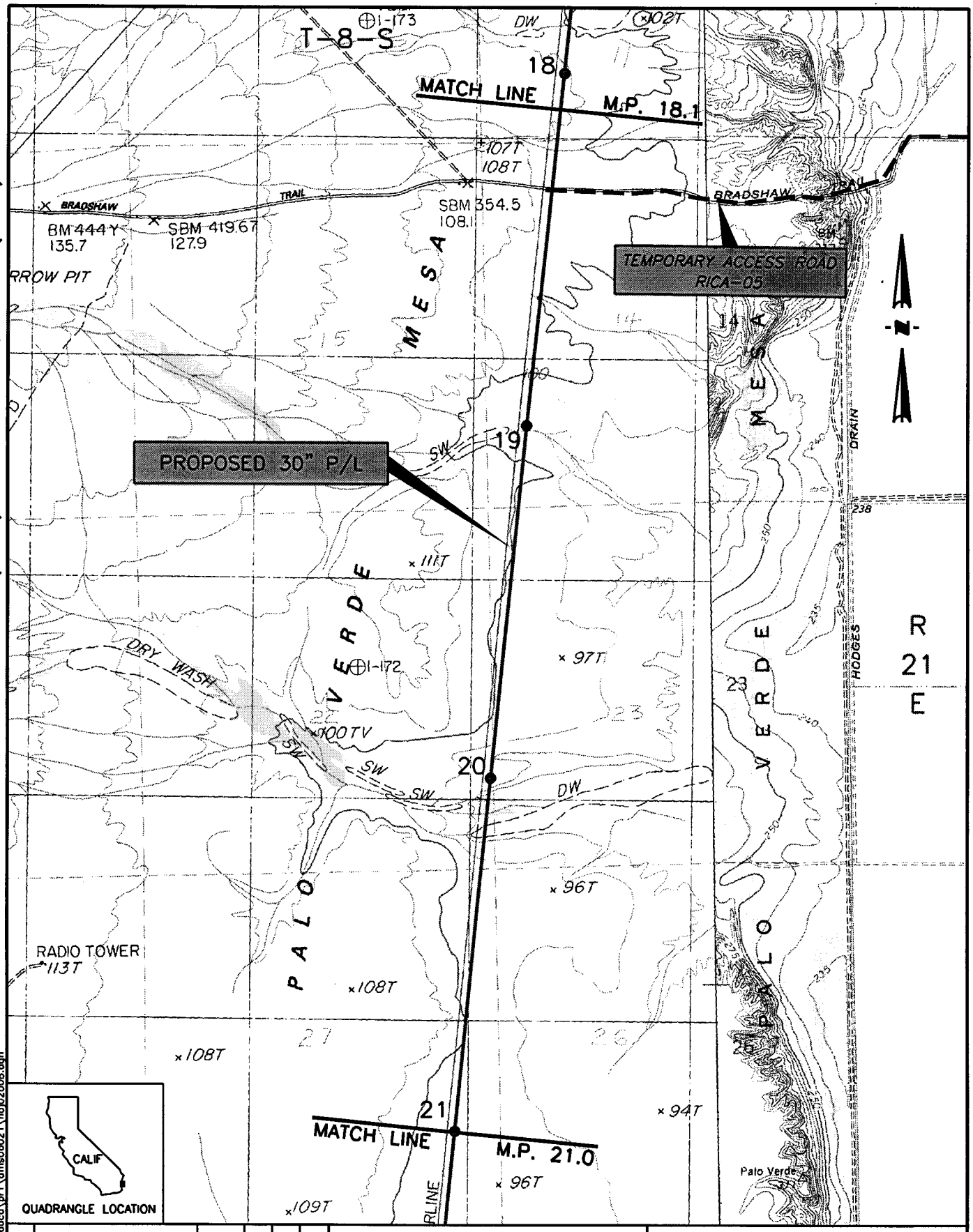

d:\paduca\pr1\dms06021\naj02008.dgn

REV:	DESCRIPTION	DATE	DRN	CHK	APPR
1	Revised Title Block/ Legend	3/15/01	RPD	MA	GCB

DRN BY: PAD | DATE 08/07/00 | APPR BY: GCB | DATE 08/08/00

0 1000 2000 4000

BAR SCALE

03/21/01

Refer to appendix C for temporary extra workspace and access road details.

Sheet 8 of 29

Riverside Co. California

North Baja Pipeline, LLC
North Baja Pipeline Project
Facility Locations

DWG. NO. NBA-J02-008 | REV. NO. 1

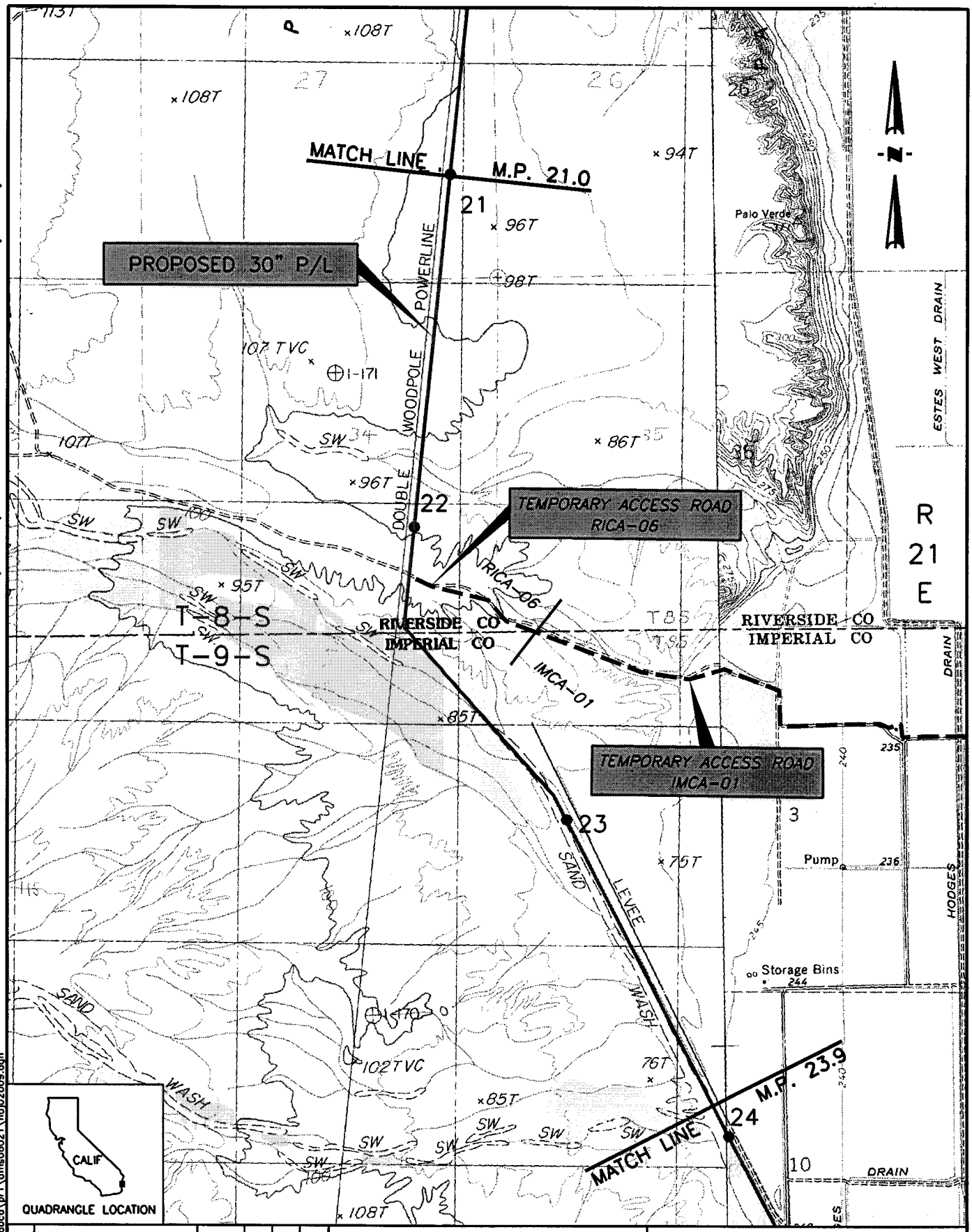

d:\poduco\pr1\dms06021\noj02009.dgn

REV:	DESCRIPTION	DATE	DRN	CHK	APPR
1	Revised Title Block/ Legend	3/15/01	RPD	MA	GCB
DRN BY: PAD	DATE 08/07/00	APPR BY: GCB	DATE 08/08/00		

0 1000 2000 4000

BAR SCALE

03/21/01

Refer to appendix C for temporary extra workspace and access road details.

Sheet 9 of 29

Riverside & Imperial Co. California

North Baja Pipeline, LLC
North Baja Pipeline Project
Facility Locations

DWG. NO. NBA-J02-009 | REV. NO. 1

THUMB PEAK, CA (1983) & PALO VERDE, CA-AZ (1975) - USGS QUADS

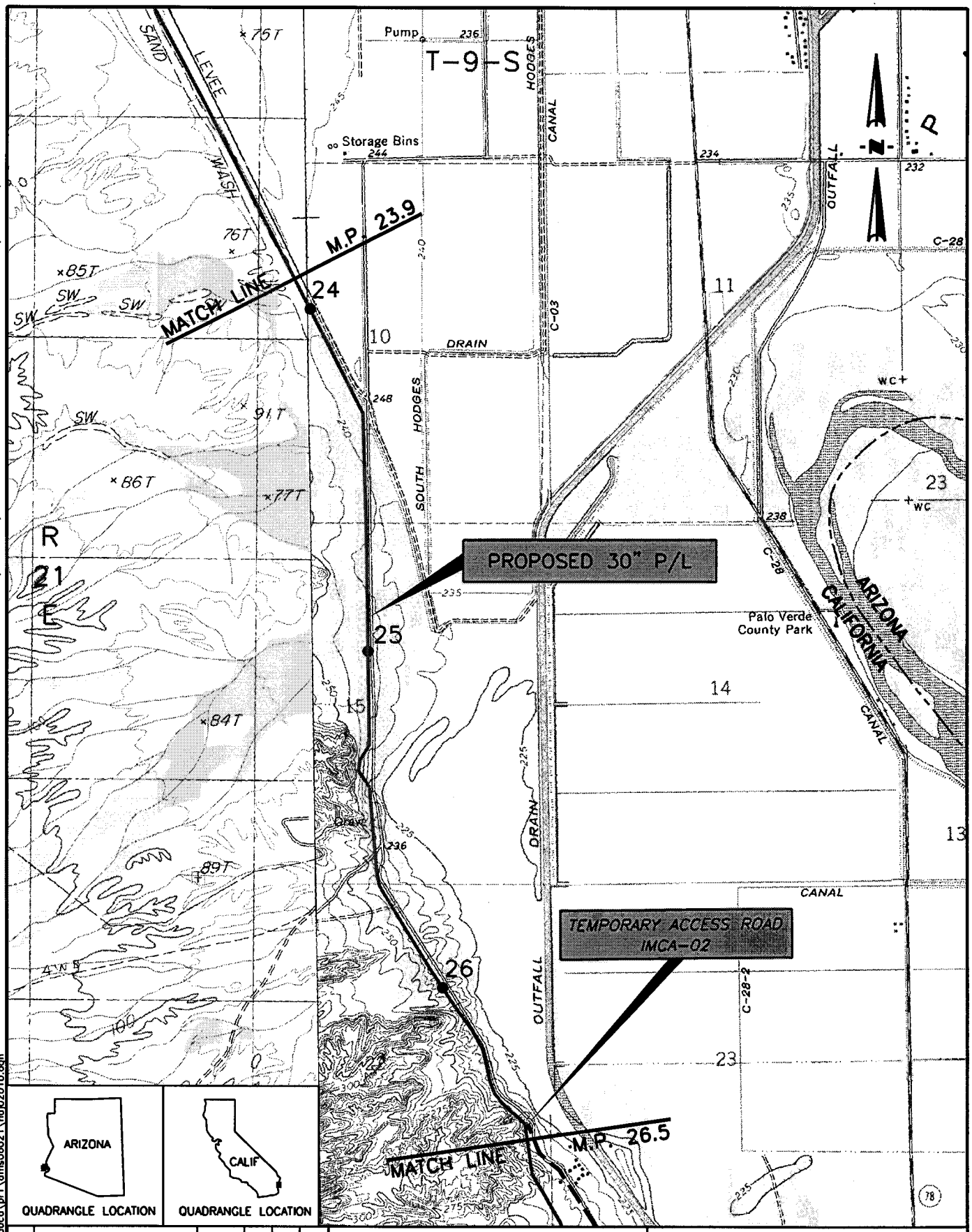

QUADRANGLE LOCATION

QUADRANGLE LOCATION

REV:	DESCRIPTION	DATE	DRN	CHK	APPR
1	Revised Title Block/ Legend	3/15/01	RPD	MA	GCB

DRN BY: PAD | DATE 08/07/00 | APPR BY: GCB | DATE 08/08/00

0 1000 2000 4000

BAR SCALE

Refer to appendix C for temporary extra workspace and access road details.

Sheet 10 of 29

Imperial Co. California

North Baja Pipeline, LLC
North Baja Pipeline Project
Facility Locations

DWG. NO. NBA-J02-010 | REV. NO. 1

d:\poduco\pr1\dms06021\noj02010.dgn

03/21/01

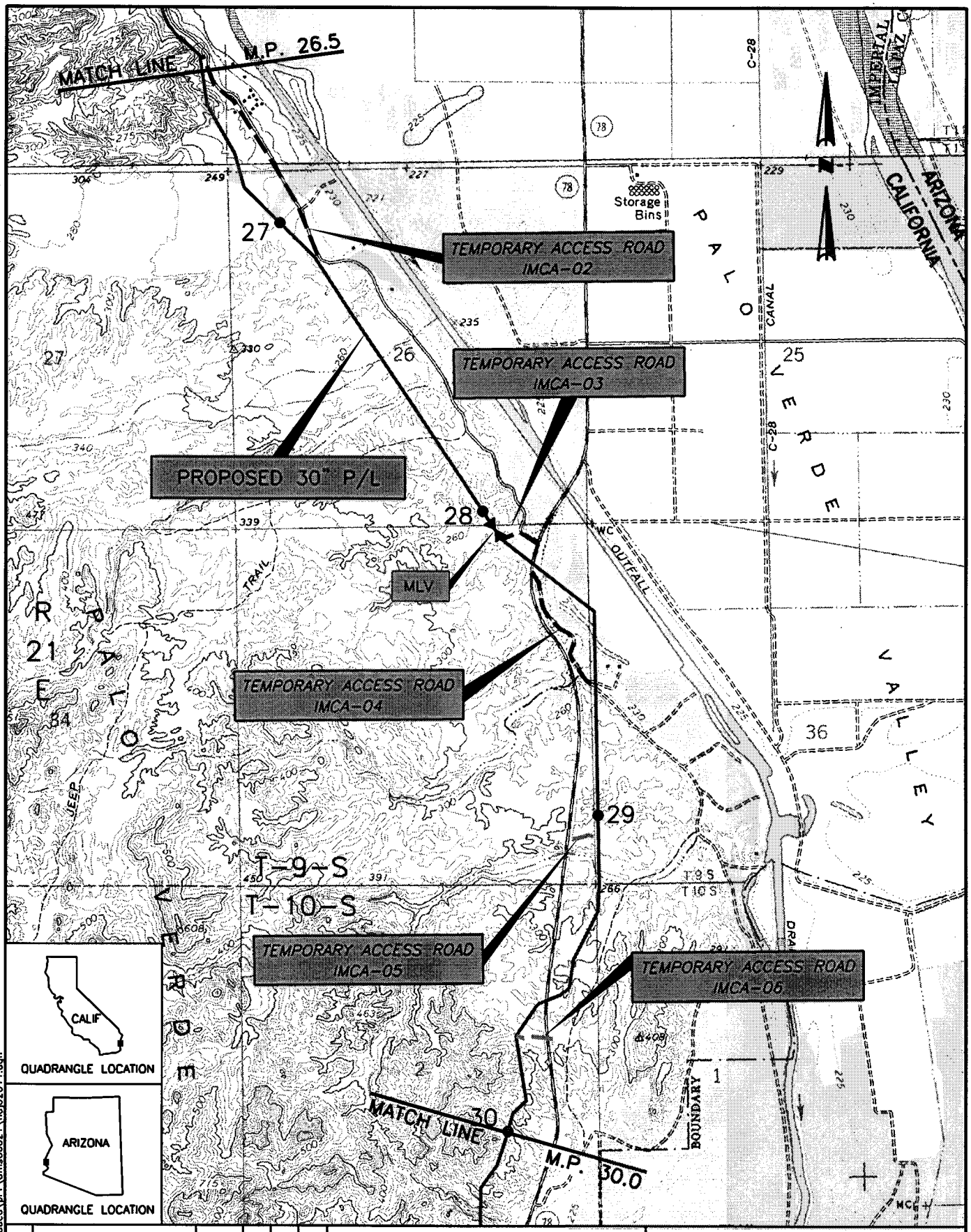

d:\poduco\pr1\dms06021\naj02011.dgn

REV:	DESCRIPTION	DATE	DRN	CHK	APPR
1	Revised Title Block/ Legend	3/15/01	RPD	MA	GCB
ORN BY: PAD	DATE 08/07/00	APPR BY: GCB	DATE 08/08/00		

0 1000 2000 4000

BAR SCALE

03/21/01

Refer to appendix C for temporary extra workspace and access road details.

Sheet 11 of 29

Imperial Co. California

North Baja Pipeline, LLC
North Baja Pipeline Project
Facility Locations

DWG. NO. NBA-J02-011 | REV. NO. 1

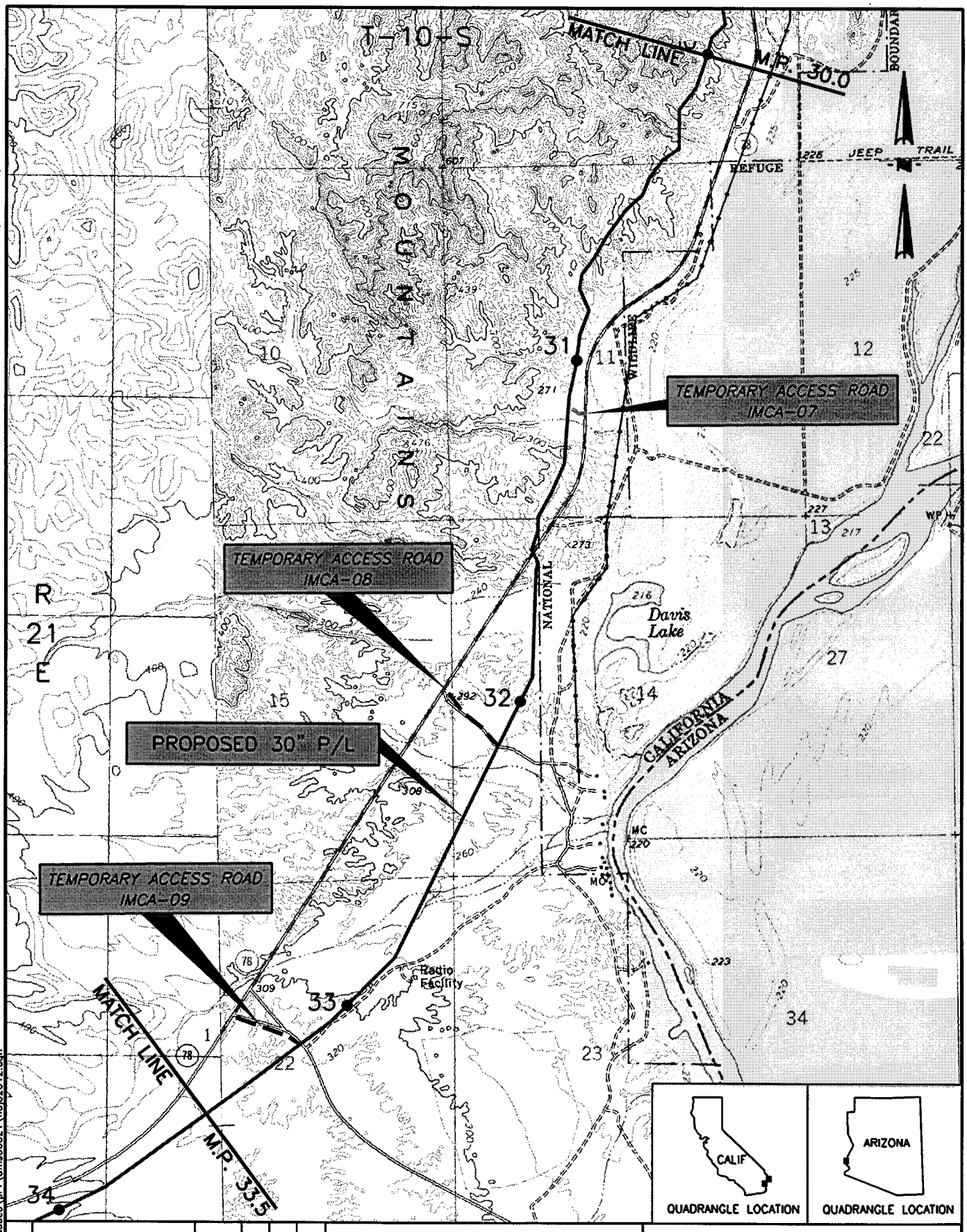

d:\produce\pr1\dms06021\naj02012.dgn

REV:	DESCRIPTION	DATE	DRN	CHK	APPR
1	Revised Title Block/ Legend	3/15/01	RPD	MA	GCB

DRN BY: PAD | DATE 08/07/00 | APPR BY: GCB | DATE 08/08/00

0 1000 2000 4000

BAR SCALE

03/21/01

Refer to appendix C for temporary extra workspace and access road details.

Sheet 12 of 29

Imperial Co. California

North Baja Pipeline, LLC
North Baja Pipeline Project
Facility Locations

DWG. NO. NBA-J02-012 | REV. NO. 1

CIBOLA, AZ–CA (1965) & PALO VERDE PEAK, CA (1988)– USGS QUADS

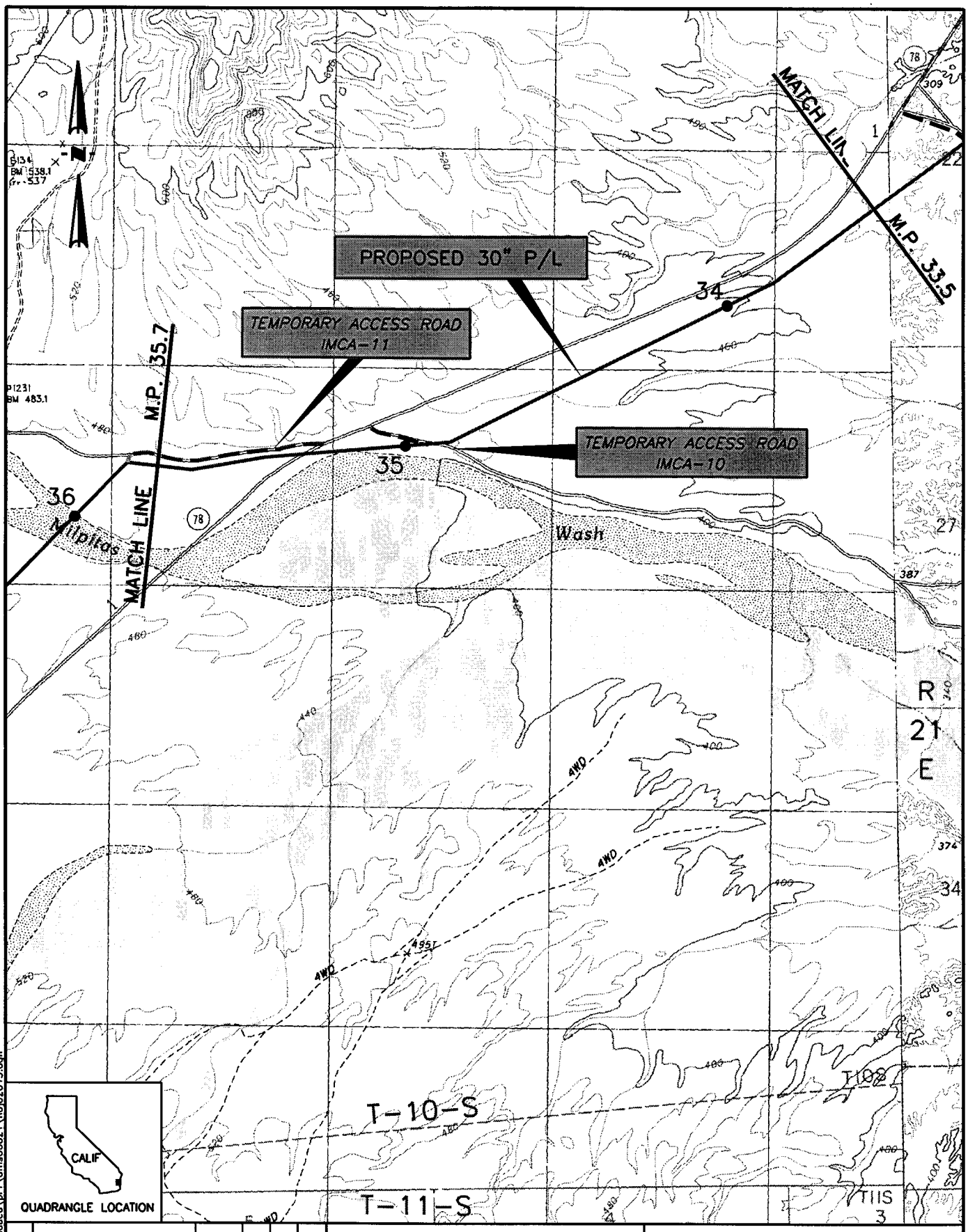

REV:	DESCRIPTION	DATE	DRN	CHK	APPR
1	Revised Title Block/ Legend	3/15/01	RPD	MA	GCB

DRN BY: PAD | DATE 08/07/00 | APPR BY: GCB | DATE 08/08/00

0 1000 2000 4000

BAR SCALE

03/21/01

d:\paduco\pr1\dms06021\noj02013.dgn

Refer to appendix C for temporary extra workspace and access road details.

Sheet 13 of 29

Imperial Co. California

North Baja Pipeline, LLC
North Baja Pipeline Project
Facility Locations

DWG. NO. NBA–J02–013 | REV. NO. 1

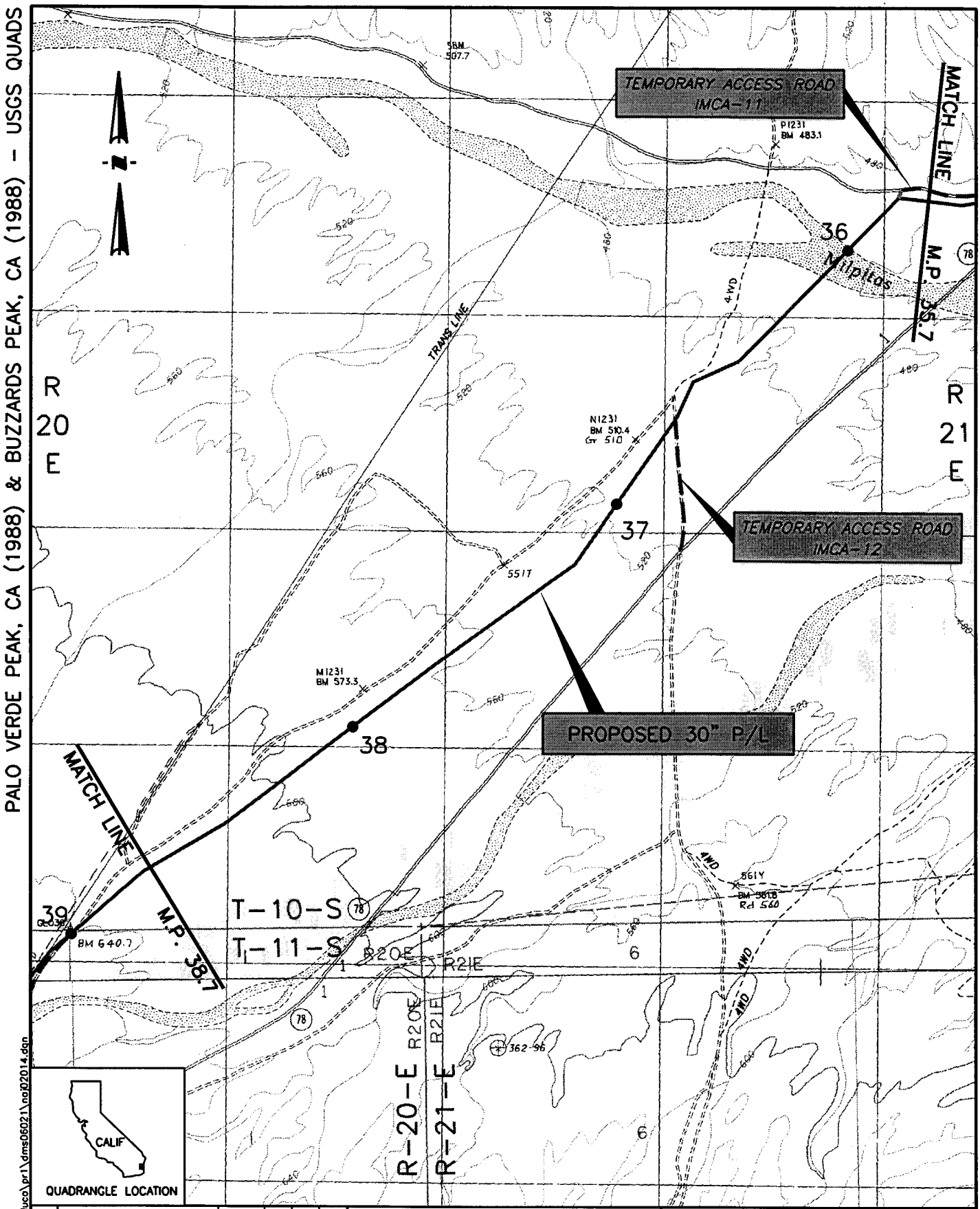

d:\poduco\pr1\dms06021\nai02014.dgn

REV:	DESCRIPTION	DATE	DRN	CHK	APPR
1	Revised Title Block/ Legend	3/15/01	RPD	MA	GCB

ORN BY: PAD | DATE 08/07/00 | APPR BY: GCB | DATE 08/08/00

0 1000 2000 4000

BAR SCALE

03/21/01

Refer to appendix C for temporary extra workspace and access road details.

Sheet 14 of 29

Imperial Co. California

North Baja Pipeline, LLC
North Baja Pipeline Project
Facility Locations

DWG. NO. NBA-J02-014 | REV. NO. 1

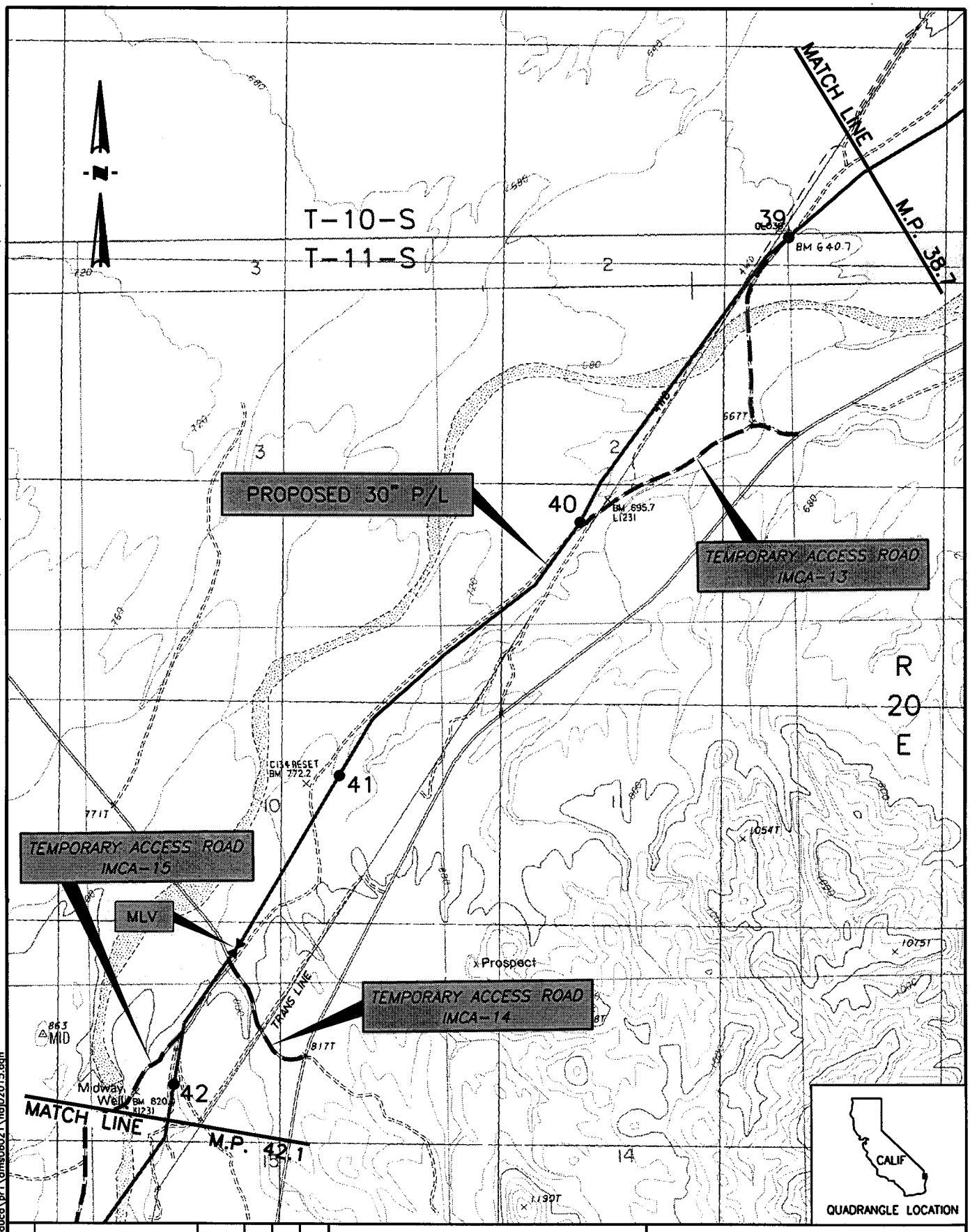

REV:	DESCRIPTION	DATE	DRN	CHK	APPR
1	Revised Title Block/ Legend	3/15/01	RPD	MA	GCB

DRN BY: PAD | DATE 08/07/00 | APPR BY: GCB | DATE 08/08/00

0 1000 2000 4000

BAR SCALE

03/21/01

d:\poduco\pr1\dms06021\noij02015.dgn

Refer to appendix C for temporary extra workspace and access road details.

Sheet 15 of 29

Imperial Co. California

North Baja Pipeline, LLC
North Baja Pipeline Project
Facility Locations

DWG. NO. NBA-J02-015 | REV. NO. 1

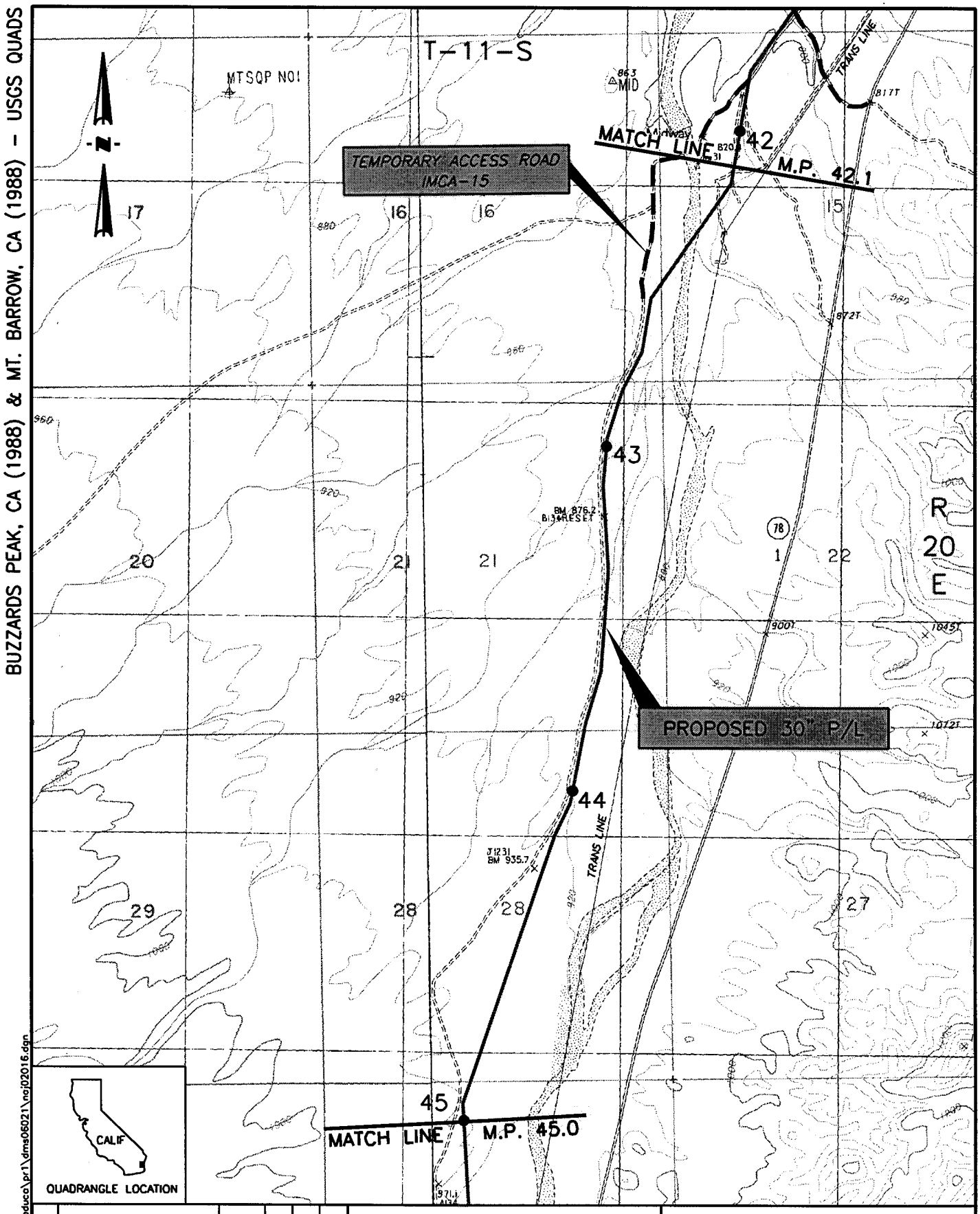

REV:	DESCRIPTION	DATE	DRN	CHK	APPR
1	Revised Title Block/ Legend	3/15/01	RPD	MA	GCB

DRN BY: PAD | DATE 08/07/00 | APPR BY: GCB | DATE 08/08/00

0 1000 2000 4000

BAR SCALE

03/21/01

D:\producer\pr1\dms06021\ncj02016.dgn

Refer to appendix C for temporary extra workspace and access road details.

Sheet 16 of 29

Imperial Co. California

North Baja Pipeline, LLC
North Baja Pipeline Project
Facility Locations

DWG. NO. NBA-J02-016 | REV. NO. 1

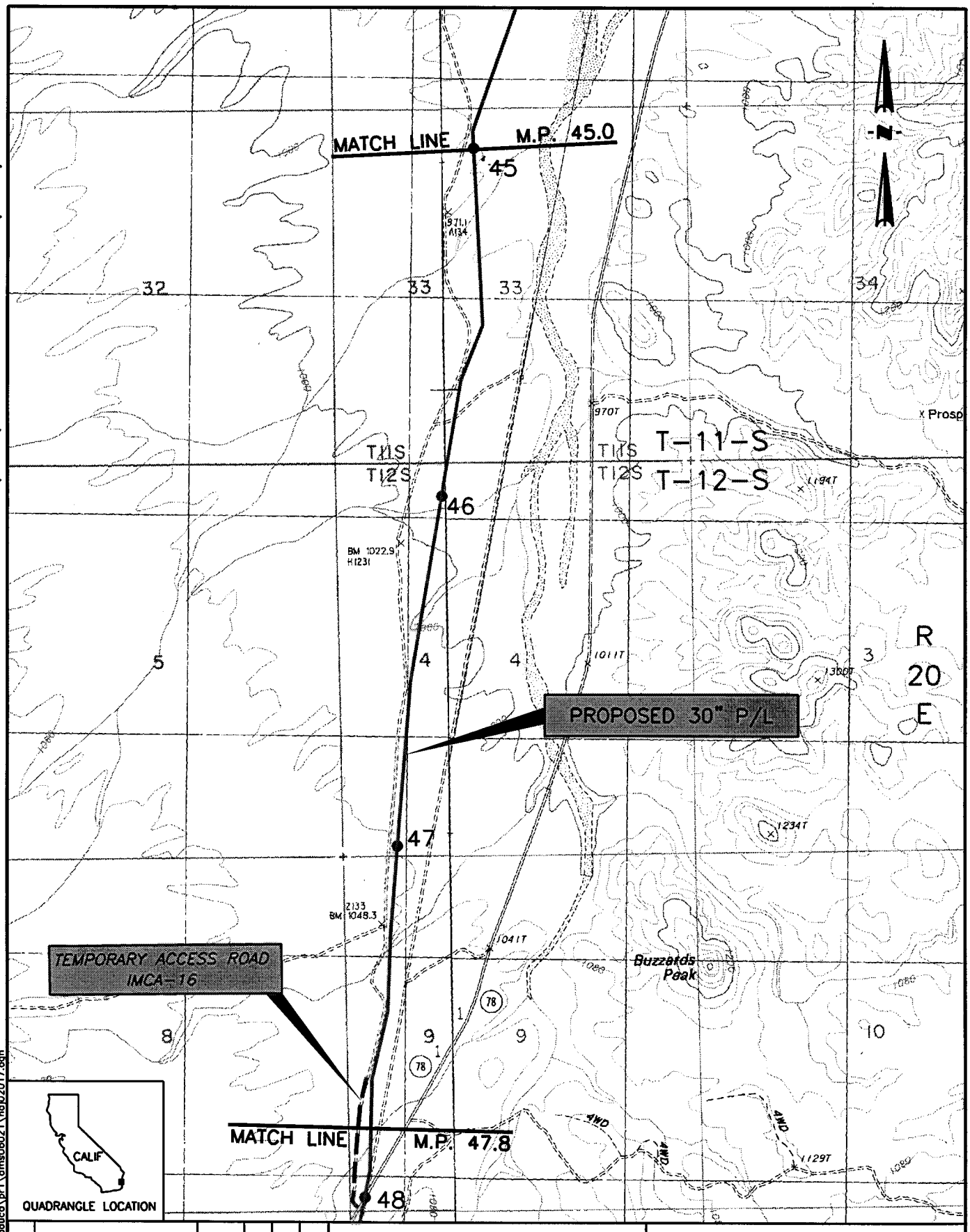

d:\poduco\pr1\dms06021\noj02017.dgn

REV:	DESCRIPTION	DATE	DRN	CHK	APPR
1	Revised Title Block/ Legend	3/15/01	RPD	MA	GCB

DRN BY: PAD | DATE 08/07/00 | APPR BY: GCB | DATE 08/08/00

0 1000 2000 4000

BAR SCALE

03/21/01

Refer to appendix C for temporary extra workspace and access road details.

Sheet 17 of 29

Imperial Co. California

North Baja Pipeline, LLC
North Baja Pipeline Project
Facility Locations

DWG. NO. NBA-J02-017 | REV. NO. 1

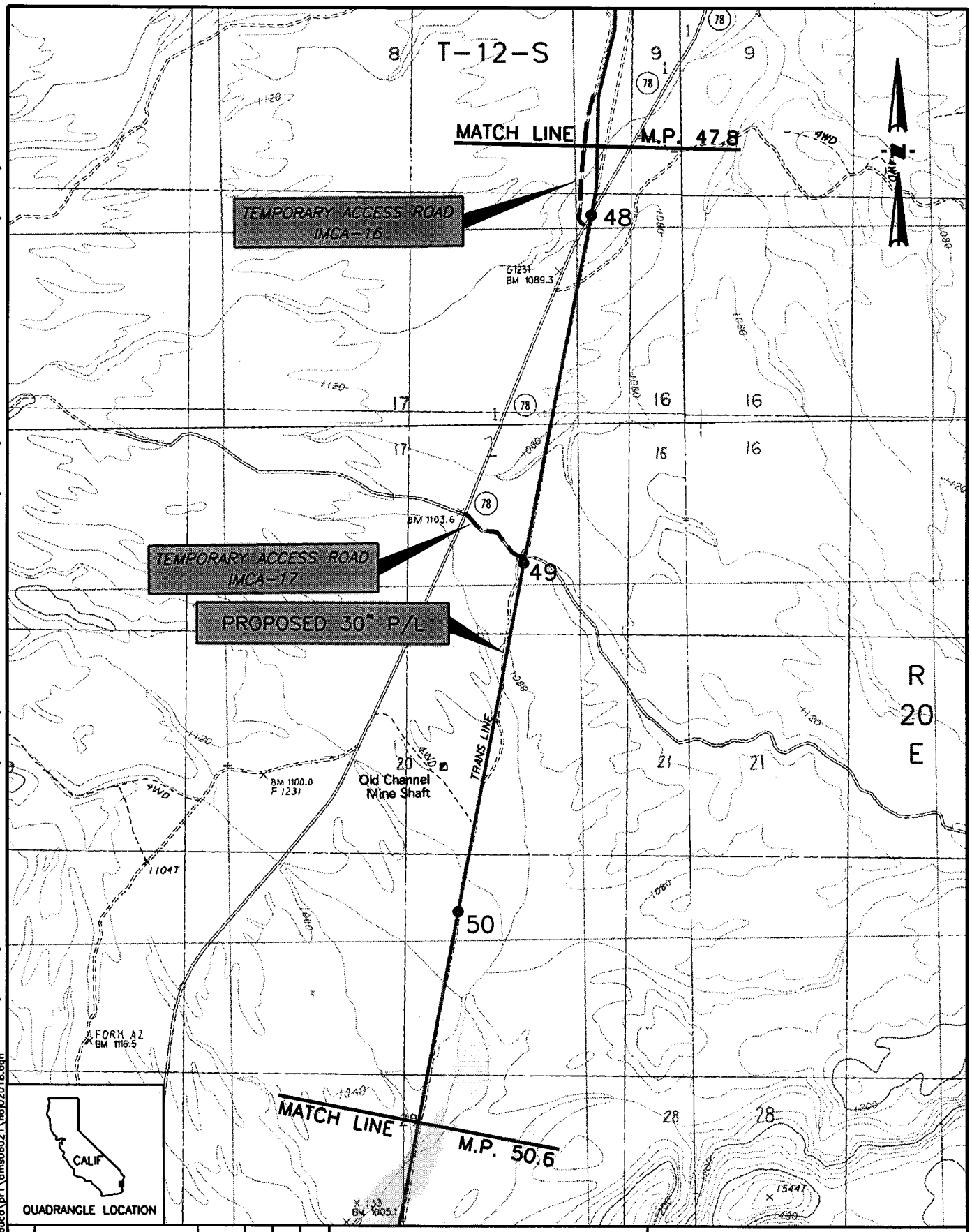

BUZZARDS PEAK, CA (1988) MT. BARROW, CA (1988), NINEMILE WASH, CA (1988) & QUARTZ PEAK, CA (1988) - USGS QUADS

d:\paduco\pr1\dms06021\noj020118.dgn

03/21/01

REV:	DESCRIPTION	DATE	DRN	CHK	APPR
1	Revised Title Block/ Legend	3/15/01	RPD	MA	GCB

DRN BY: PAD | DATE 08/07/00 | APPR BY: GCB | DATE 08/08/00

0 1000 2000 4000

BAR SCALE

Refer to appendix C for temporary extra workspace and access road details.

Sheet 18 of 29

Imperial Co. California

North Baja Pipeline, LLC
North Baja Pipeline Project
Facility Locations

DWG. NO. NBA-J02-018 | REV. NO. 1

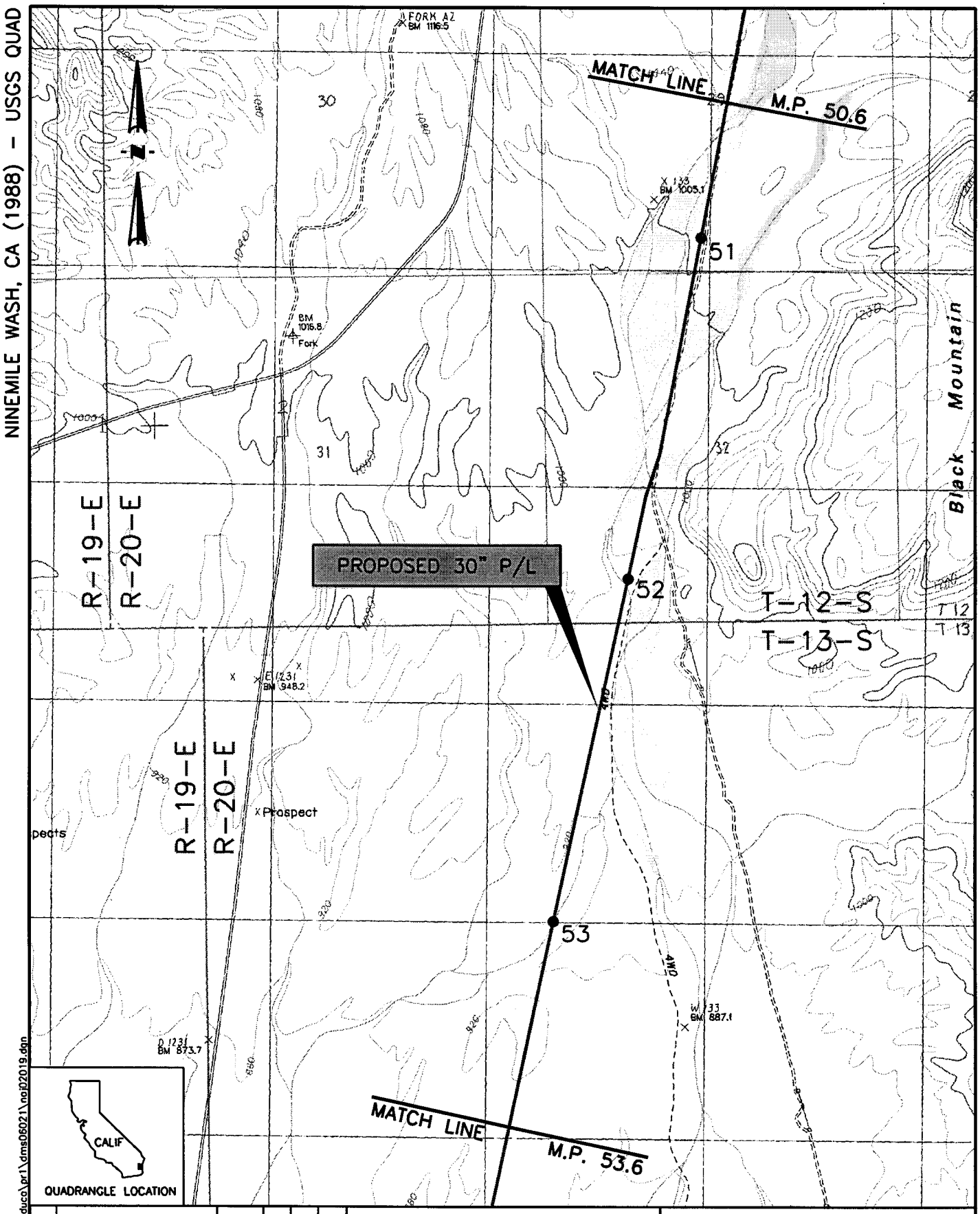

d:\poduco\pr1\dms06021\nai02019.dgn

03/21/01

REV:	DESCRIPTION	DATE	DRN	CHK	APPR
1	Revised Title Block/ Legend	3/15/01	RPD	MA	GCB

DRN BY: PAD | DATE 08/07/00 | APPR BY: GCB | DATE 08/08/00

0 1000 2000 4000

BAR SCALE

Refer to appendix C for temporary extra workspace and access road details.

Sheet 19 of 29

Imperial Co. California

North Baja Pipeline, LLC
North Baja Pipeline Project
Facility Locations

DWG. NO. NBA-J02-019 | REV. NO. 1

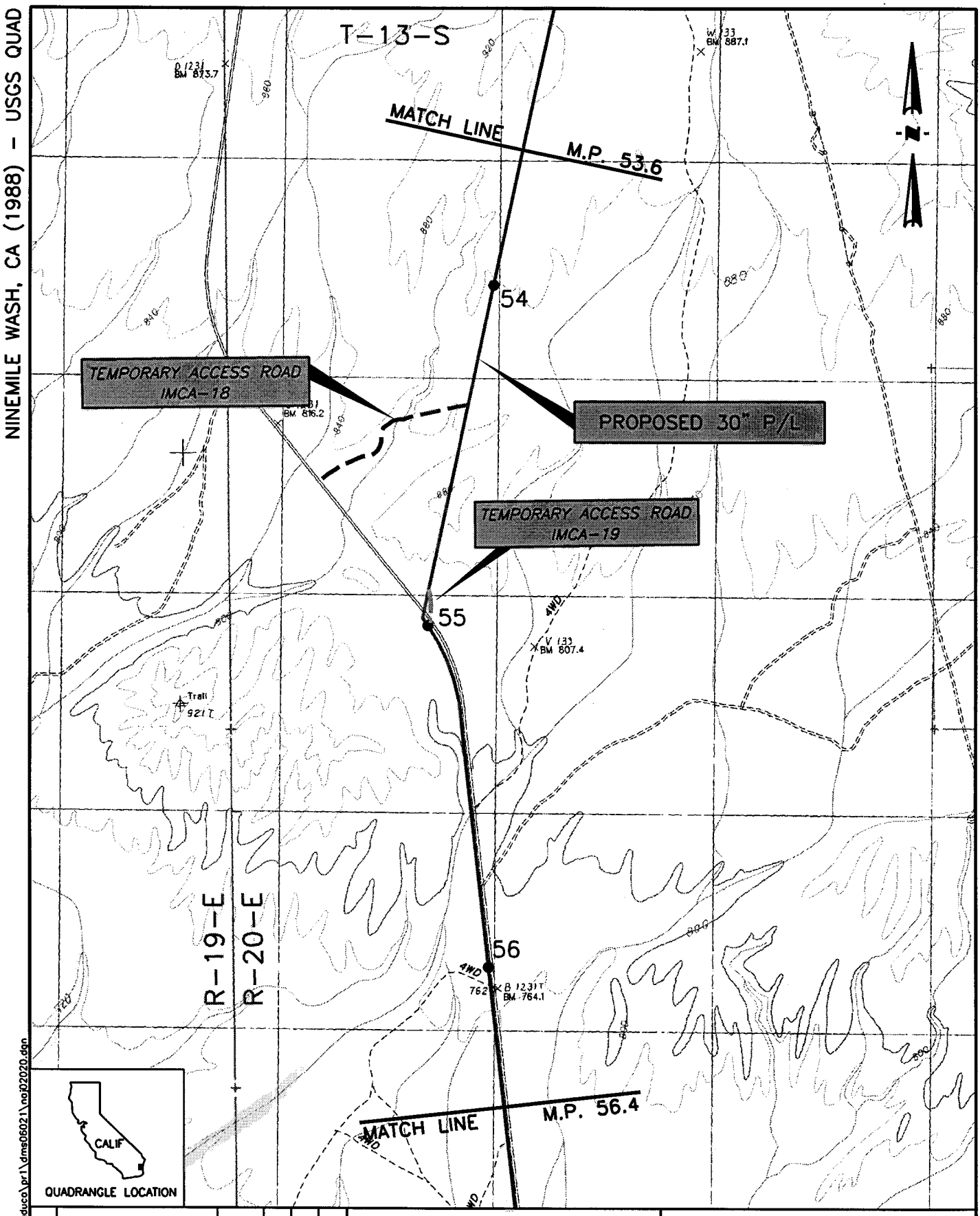

d:\paduco\pr1\dms06021\noj02020.dgn

REV:	DESCRIPTION	DATE	DRN	CHK	APPR
1	Revised Title Block/ Legend	3/15/01	RPD	MA	GCB

DRN BY: PAD | DATE 08/07/00 | APPR BY: GCB | DATE 08/08/00

0 1000 2000 4000

BAR SCALE

03/21/01

Refer to appendix C for temporary extra workspace and access road details.

Sheet 20 of 29

Imperial Co. California

North Baja Pipeline, LLC
North Baja Pipeline Project
Facility Locations

DWG. NO. NBA-J02-020 | REV. NO. 1

NINEMILE WASH, CA (1988) & CLYDE, CA (1988) - USGS QUADS

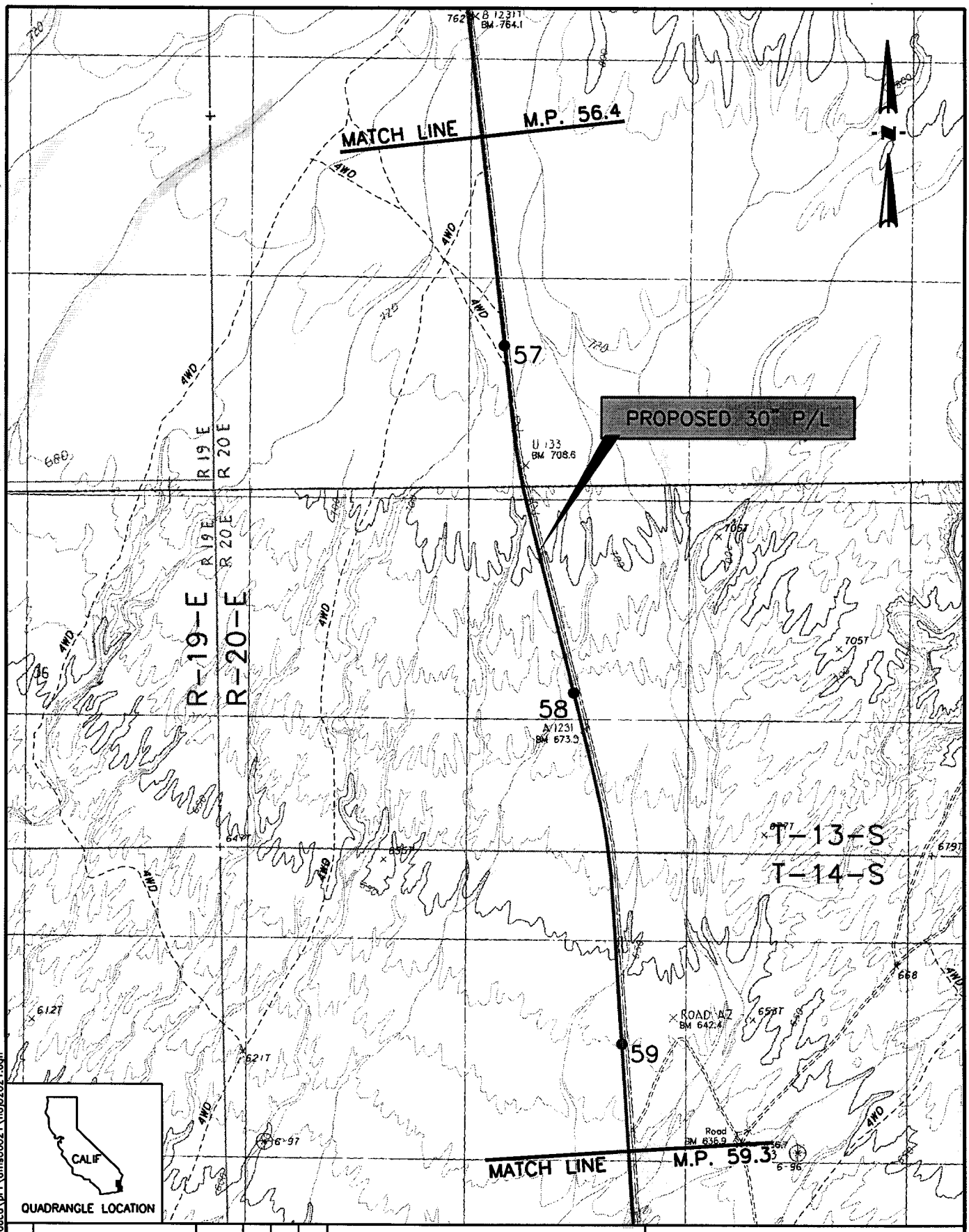

QUADRANGLE LOCATION

REV:	DESCRIPTION	DATE	DRN	CHK	APPR
1	Revised Title Block/ Legend	3/15/01	RPD	MA	GCB

DRN BY: PAD | DATE 08/07/00 | APPR BY: GCB | DATE 08/08/00

0 1000 2000 4000

BAR SCALE

03/21/01

d:\paduca\pr1\dms06021\noj02021.dgn

Refer to appendix C for temporary extra workspace and access road details.

Sheet 21 of 29

Imperial Co. California

North Baja Pipeline, LLC
North Baja Pipeline Project
Facility Locations

DWG. NO. NBA-J02-021 | REV. NO. 1

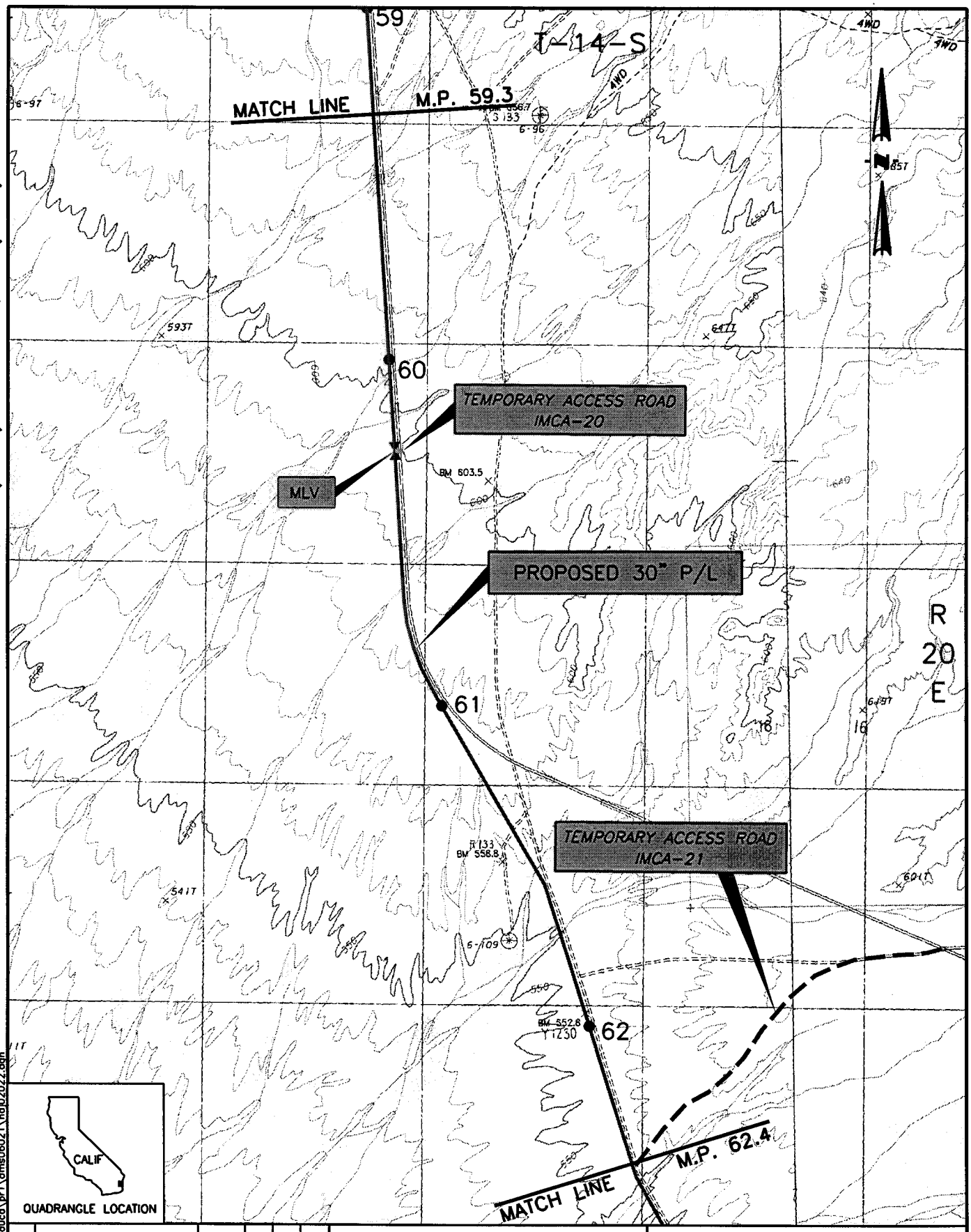

d:\poduco\pr1\dms06021\naj02022.dgn

REV:	DESCRIPTION	DATE	DRN	CHK	APPR
1	Revised Title Block/ Legend	3/15/01	RPD	MA	GCB

DRN BY: PAD | DATE 08/07/00 | APPR BY: GCB | DATE 08/08/00

0 1000 2000 4000

BAR SCALE

03/21/01

Refer to appendix C for temporary extra workspace and access road details.

Sheet 22 of 29

Imperial Co. California

North Baja Pipeline, LLC
North Baja Pipeline Project
Facility Locations

DWG. NO. NBA-J02-022 | REV. NO. 1

CLYDE, CA (1988) & HEDGES, CA (1988) - USGS QUADS

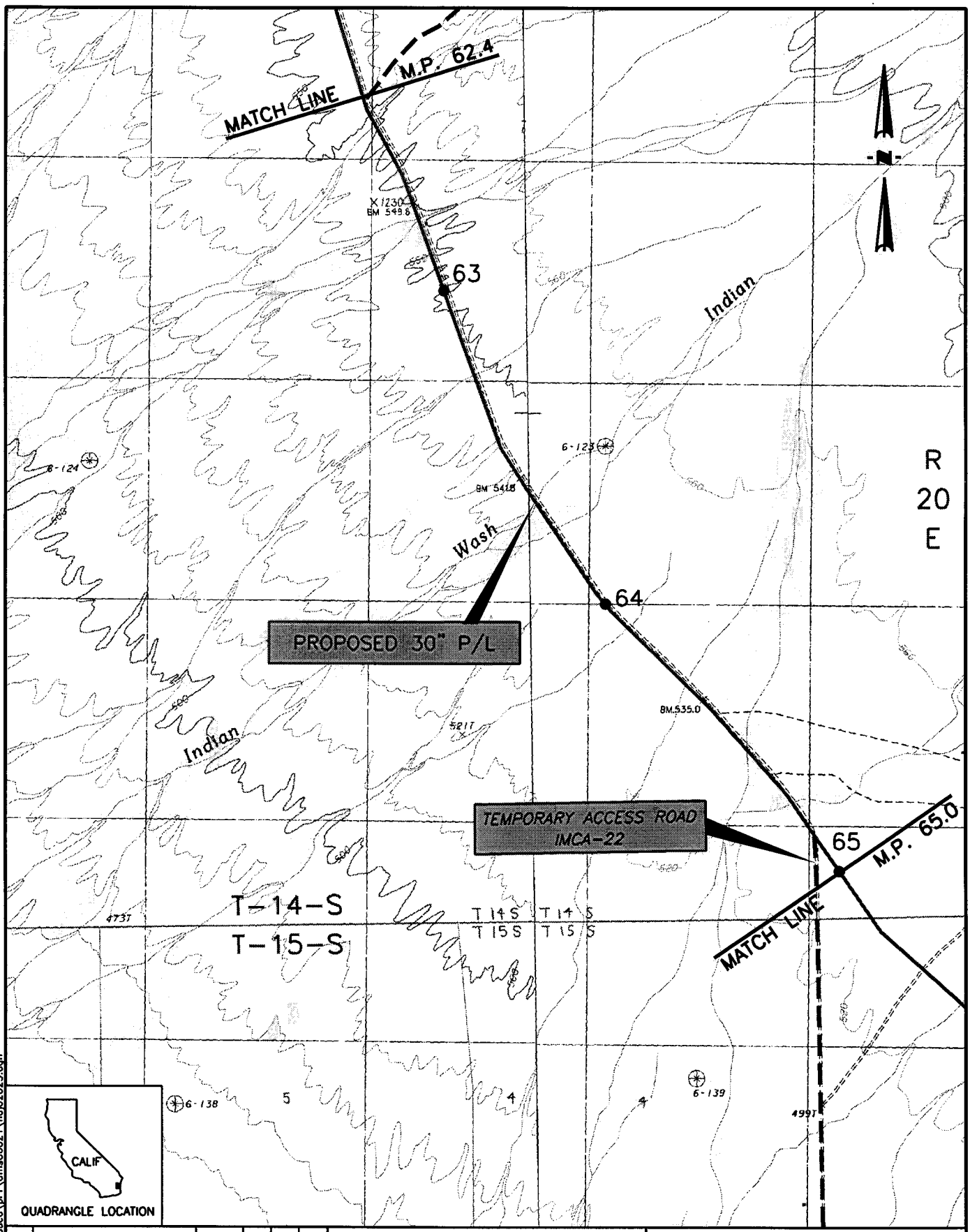

QUADRANGLE LOCATION

REV:	DESCRIPTION	DATE	DRN	CHK	APPR
1	Revised Title Block/ Legend	3/15/01	RPD	MA	GCB

DRN BY: PAD | DATE 08/07/00 | APPR BY: GCB | DATE 08/08/00

0 1000 2000 4000

BAR SCALE

Refer to appendix C for temporary extra workspace and access road details.

Sheet 23 of 29

Imperial Co. California

North Baja Pipeline, LLC
North Baja Pipeline Project
Facility Locations

DWG. NO. NBA-J02-023 | REV. NO. 1

d:\poduco\pr1\dms06021\noj02023.dgn

03/21/01

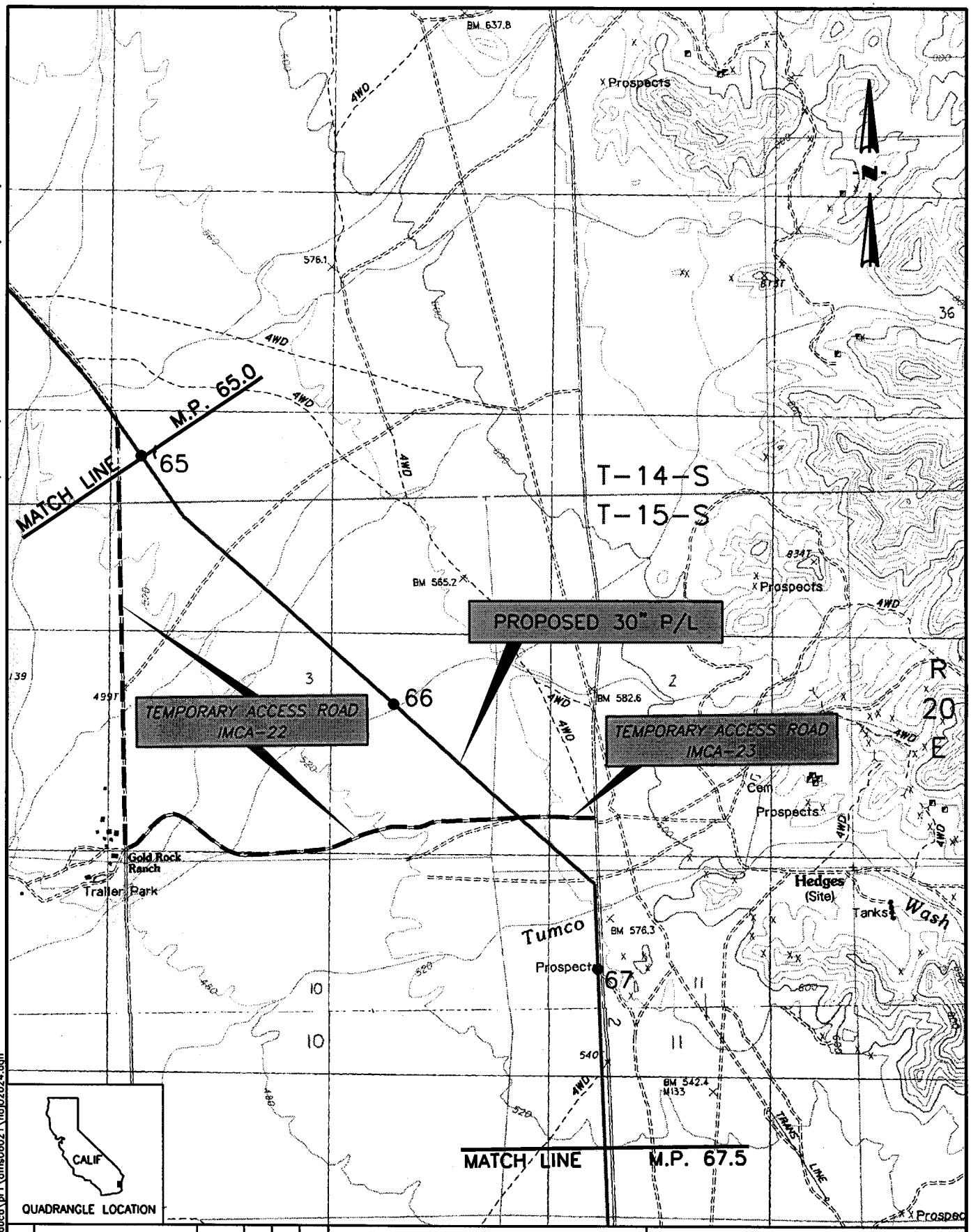

REV:	DESCRIPTION	DATE	DRN	CHK	APPR
1	Revised Title Block/ Legend	3/15/01	RPD	MA	GCB

DRN BY: PAD | DATE 08/07/00 | APPR BY: GCB | DATE 08/08/00

Refer to appendix C for temporary extra workspace and access road details.

Sheet 24 of 29

Imperial Co. California

North Baja Pipeline, LLC
North Baja Pipeline Project
Facility Locations

DWG. NO. NBA-J02-024 | REV. NO. 1

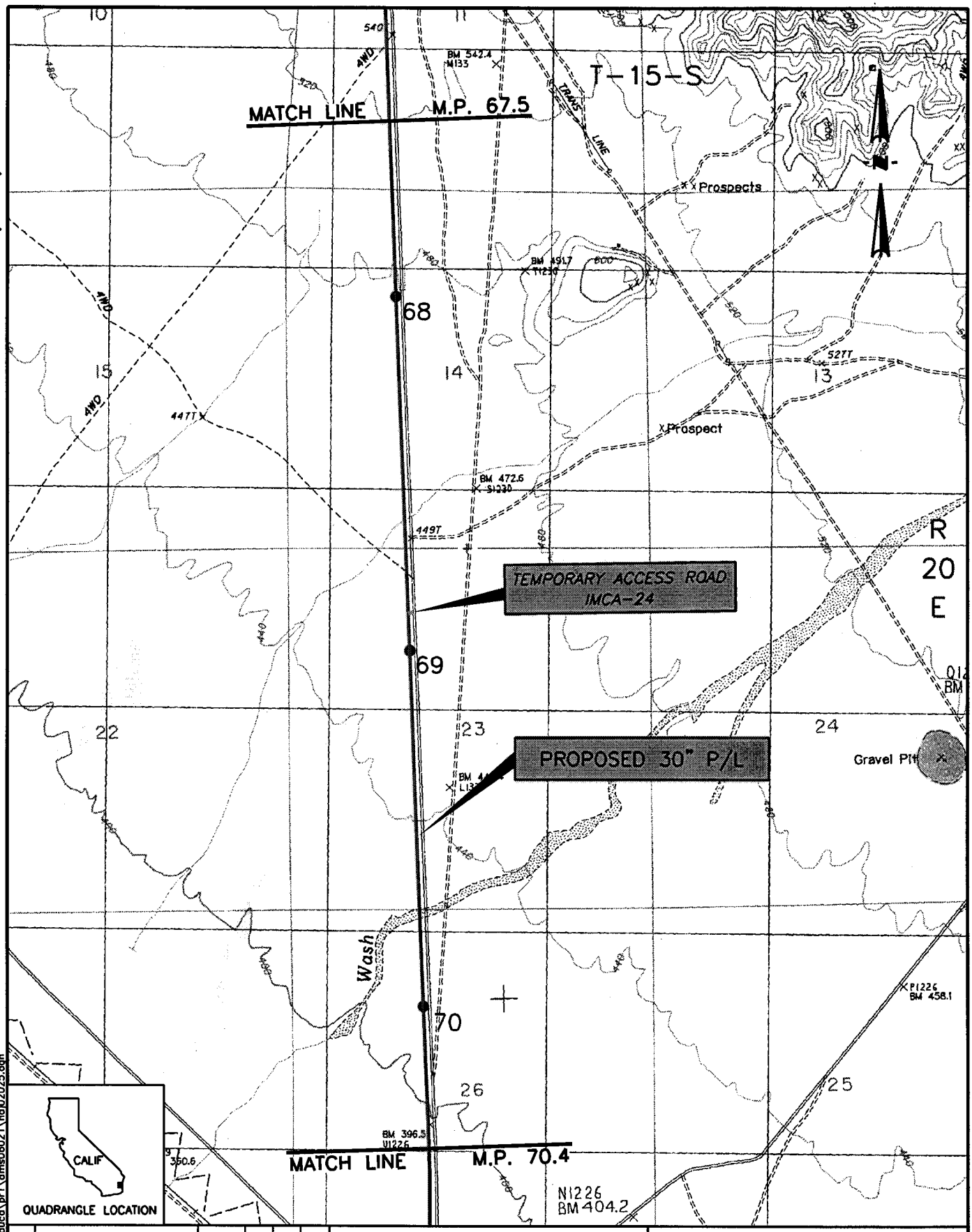

d:\paduca\pr1\dms06021\noi\02025.dgn

REV:	DESCRIPTION	DATE	DRN	CHK	APPR
1	Revised Title Block/ Legend	3/15/01	RPD	MA	GCB

DRN BY: PAD | DATE 08/07/00 | APPR BY: GCB | DATE 08/08/00

0 1000 2000 4000

BAR SCALE

03/21/01

Refer to appendix C for temporary extra workspace and access road details.

Sheet 25 of 29

Imperial Co. California

North Baja Pipeline, LLC
North Baja Pipeline Project
Facility Locations

DWG. NO. NBA-J02-025 | REV. NO. 1

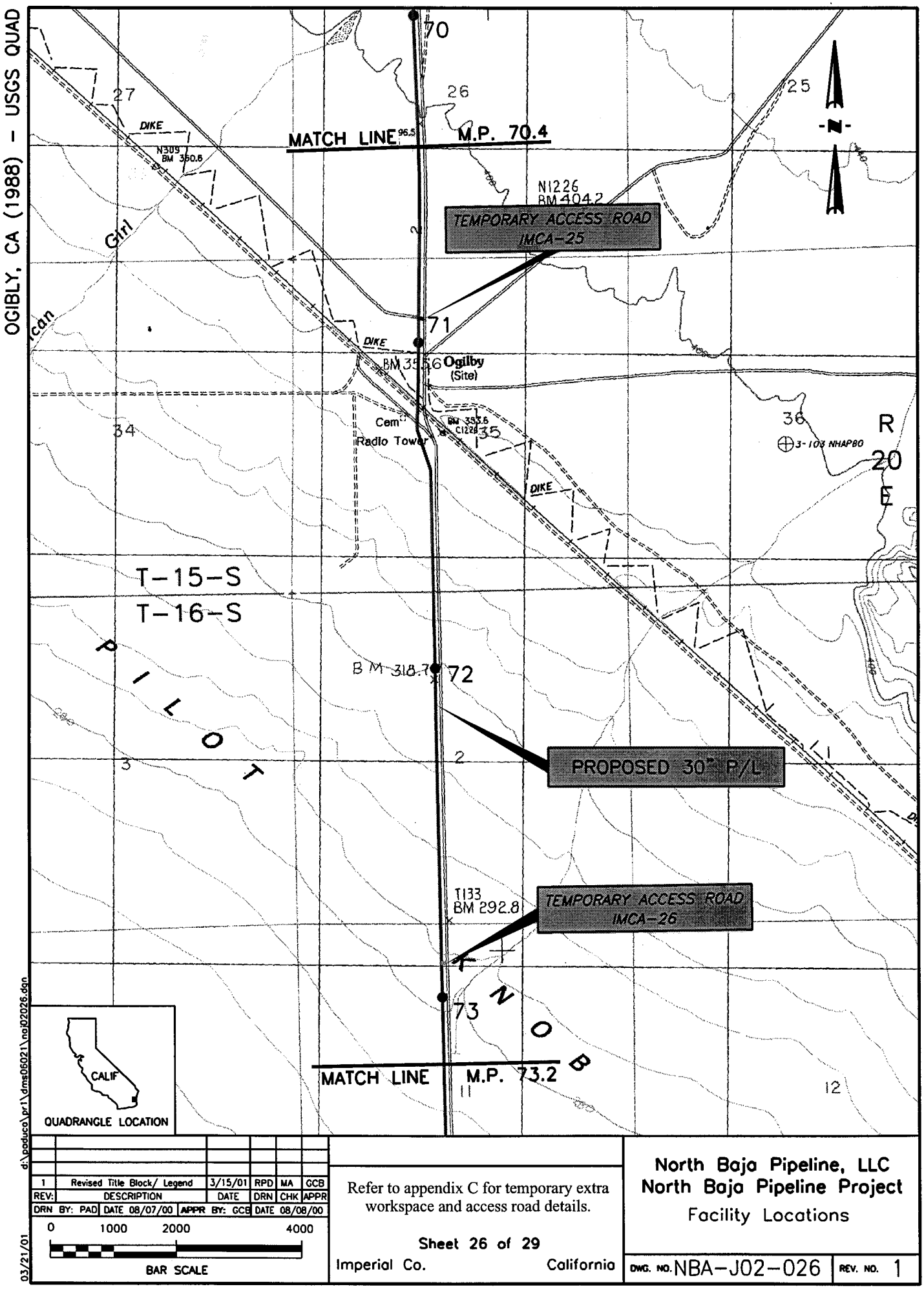
OGIBLY, CA (1988) - USGS QUAD
MATCH LINE 96.5 M.P. 70.4
TEMPORARY ACCESS ROAD IMCA-25
DIKE
Ogilby (Site)
Cem
Radio Tower
T-15-S
T-16-S
R 20 E
PILOT KNOB
PROPOSED 30" P/L
TEMPORARY ACCESS ROAD IMCA-26
MATCH LINE M.P. 73.2
CALIF
QUADRANGLE LOCATION
0 1000 2000 4000
BAR SCALE
Refer to appendix C for temporary extra workspace and access road details.
Sheet 26 of 29
Imperial Co. California
North Baja Pipeline, LLC
North Baja Pipeline Project
Facility Locations
DWG. NO. NBA-J02-026
REV. NO. 1
1 Revised Title Block/ Legend 3/15/01 RPD MA GCB
REV: DESCRIPTION DATE DRN CHK APPR
DRN BY: PAD DATE 08/07/00 APPR BY: GCB DATE 08/08/00
d:\poduco\pr1\dms05021\noj02026.dgn
03/21/01

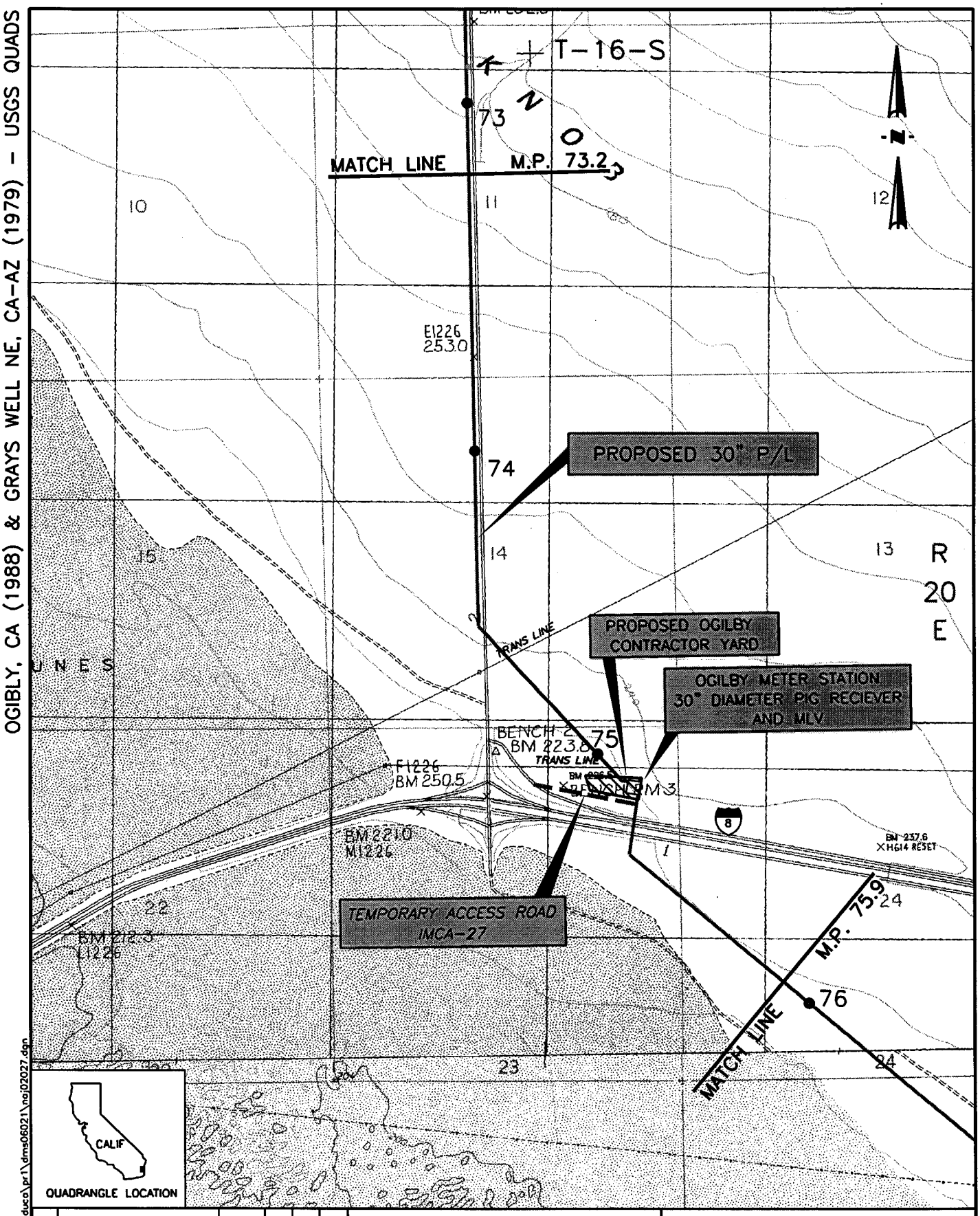

D:\paduca\pr1\dms06021\noj02027.dgn

REV:	DESCRIPTION	DATE	DRN	CHK	APPR
1	Revised Title Block/ Legend	3/15/01	RPD	MA	GCB

DRN BY: PAD | DATE 08/07/00 | APPR BY: GCB | DATE 08/08/00

0 1000 2000 4000

BAR SCALE

03/21/01

Refer to appendix C for temporary extra workspace and access road details.

Sheet 27 of 29

Imperial Co. California

North Baja Pipeline, LLC
North Baja Pipeline Project
Facility Locations

DWG. NO. NBA-J02-027 | REV. NO. 1

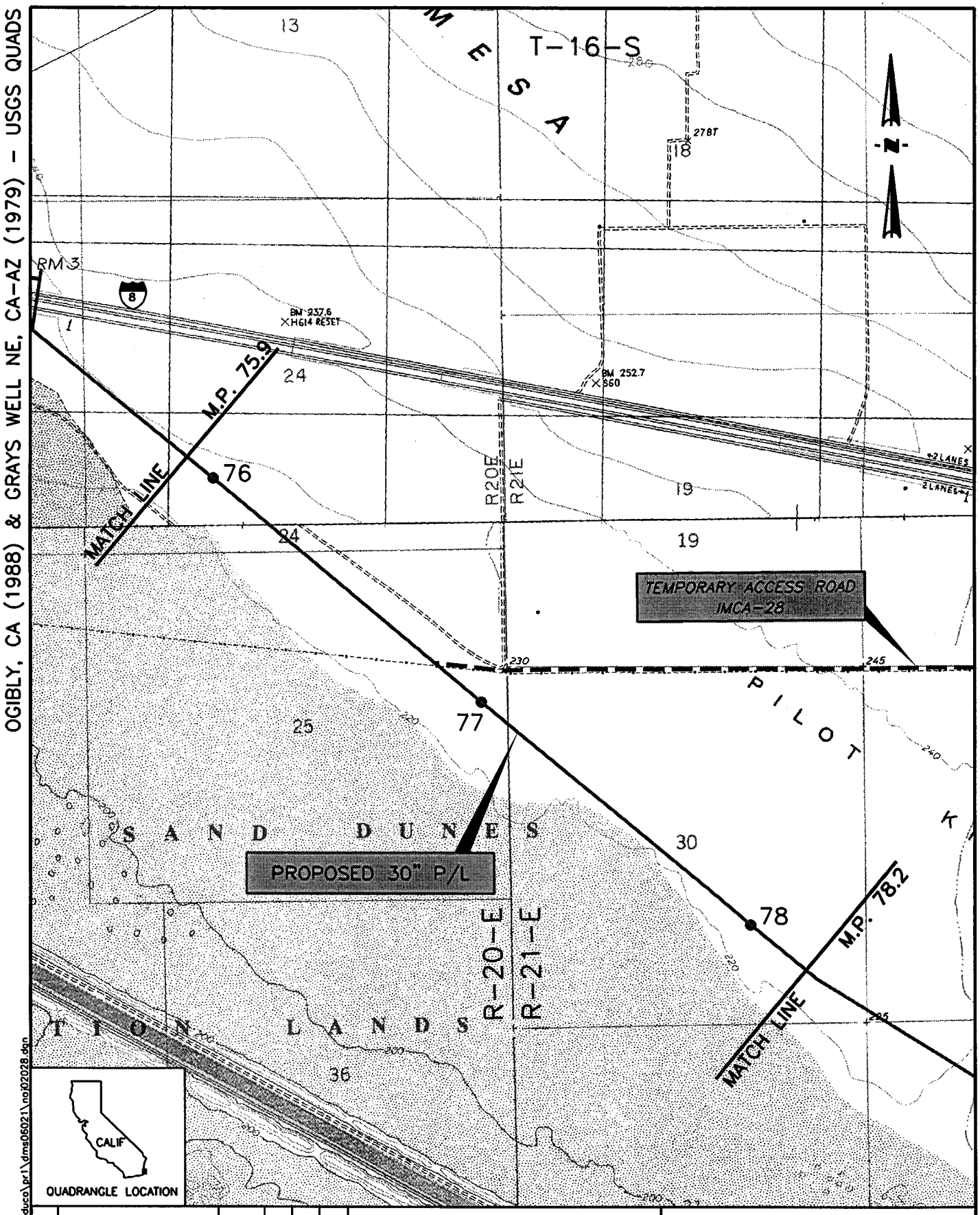

REV:	DESCRIPTION	DATE	DRN	CHK	APPR
1	Revised Title Block/ Legend	3/15/01	RPD	MA	GCB

DRN BY: PAD | DATE 08/07/00 | APPR BY: GCB | DATE 08/08/00

0 1000 2000 4000

BAR SCALE

03/21/01

d:\poduco\pr1\dms06021\noj02028.dgn

Refer to appendix C for temporary extra workspace and access road details.

Sheet 28 of 29

Imperial Co. California

North Baja Pipeline, LLC
North Baja Pipeline Project
Facility Locations

DWG. NO. NBA-J02-028 | REV. NO. 1

GRAYS WELL NE, CA-AZ (1979) - USGS QUAD

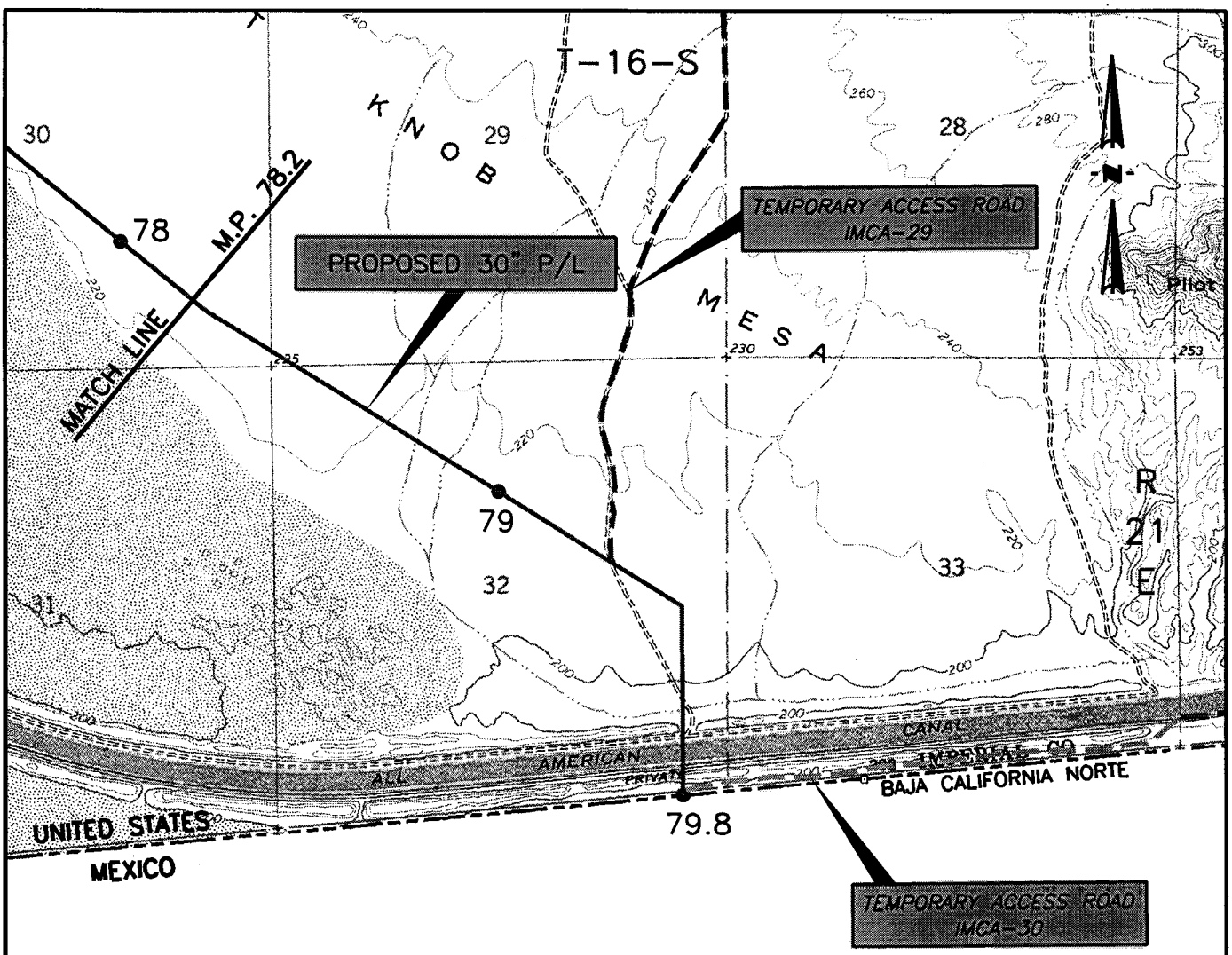

QUADRANGLE LOCATION

d:\poduco\pr1\dms06021\noj02029.dgn

REV:	DESCRIPTION	DATE	DRN	CHK	APPR
1	Revised Title Block/ Legend	3/15/01	RPD	MA	GCB

DRN BY: PAD | DATE 08/07/00 | APPR BY: GCB | DATE 08/08/00

0 1000 2000 4000

BAR SCALE

03/21/01

Refer to appendix C for temporary extra workspace and access road details.

Sheet 29 of 29

Imperial Co. California to Mexico

North Baja Pipeline, LLC
North Baja Pipeline Project
Facility Locations

DWG. NO. NBA-J02-029 | REV. NO. 1