No Action - West Mojave Route Designation Program

Map 26 - Red Mountain, Cuddeback Lake

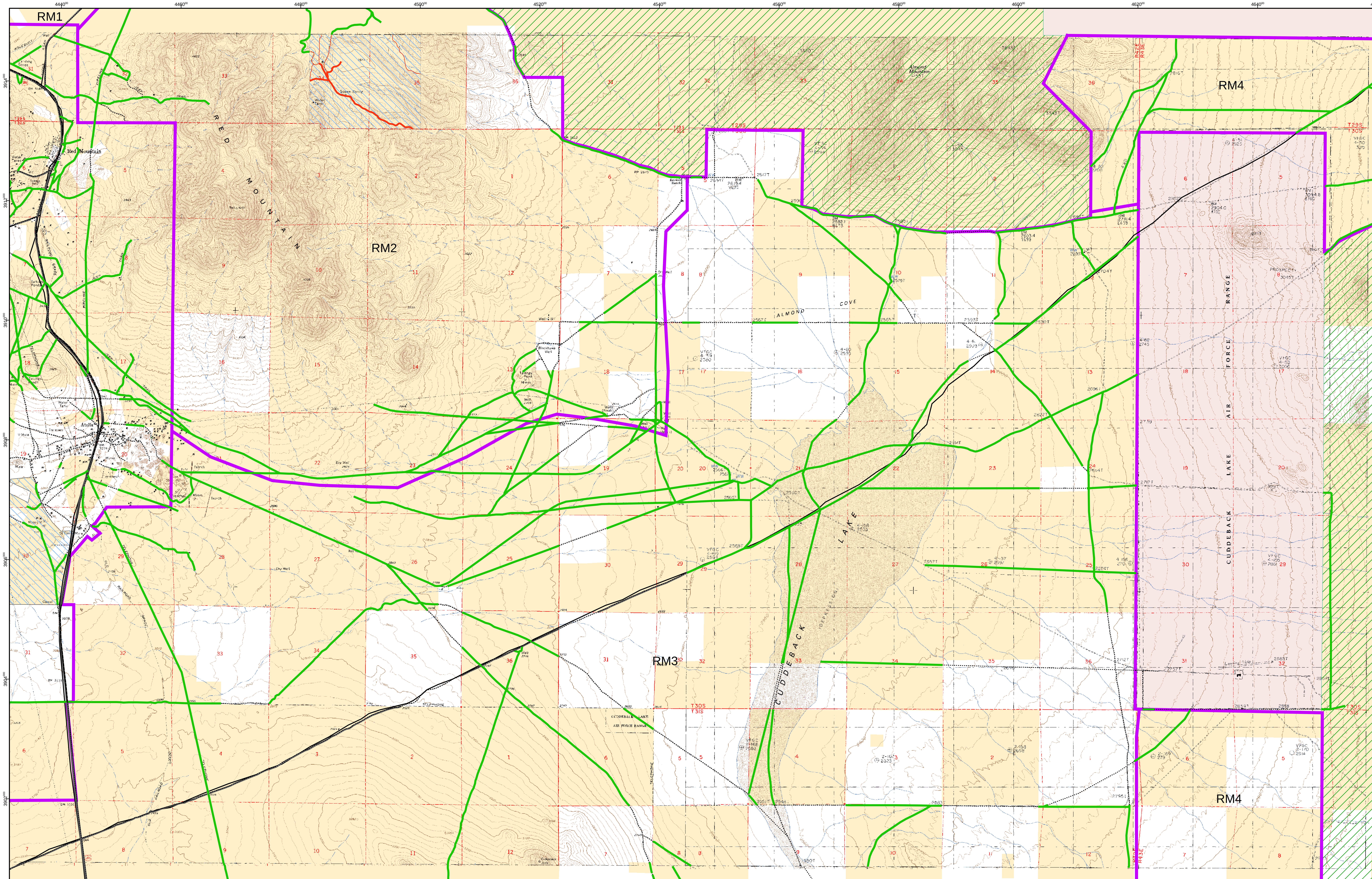

Designations apply to BLM lands only

Coordinates .... UTM NAD83, Zone 11
Cartography .... N. Pratini, M. Aspell
Date .... March 3, 2003

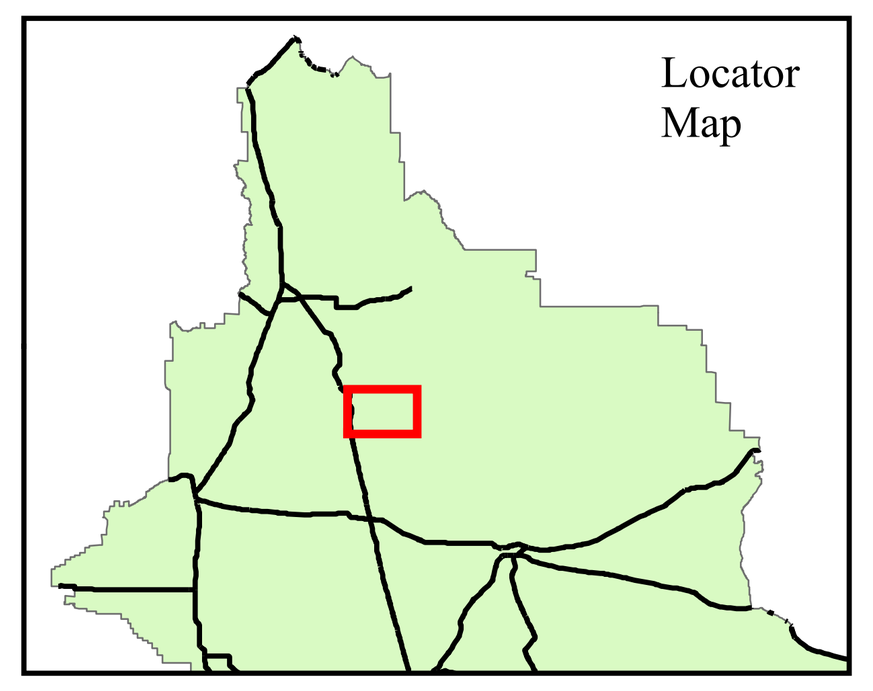



SCALE 1 : 24,000

Miles: 0, 0.5, 1, 2
Meters: 0, 500, 1,000, 2,000, 3,000

Legend

- MAZ Boundaries
- WM Plan Boundary
- BLM Wilderness
- ACEC Designation Areas
- Open Areas
- Major Roads
- Highways

Proposed Designations

- Open
- Closed
- Limited
- Public Road
- Undesignated or Unknown

Land Ownership

- BLM
- National Park Service
- Military
- State Lands
- County/City/Regional
- Private